

Laid


FEBRUARY 8, 1941

PORTLAND · ASTORIA · SEASIDE LINES


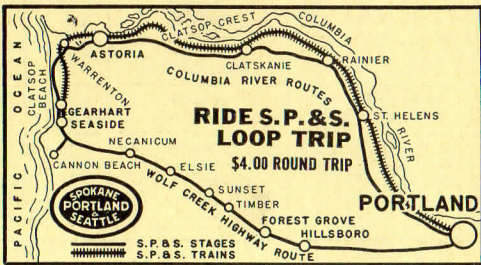
STAGE AND TRAIN SCHEDULES



STAGES via $\left\{ \begin{array}{l} \text{Wolf Creek Highway} \\ \text{Columbia River Highway} \end{array} \right.$
TRAINS along Lower Columbia River



STAGE AND TRAIN ROUTES



STATIONS

- Portland** TRAINS—Union Station, Foot of Sixth Ave. Telephone BRdwy 3421. STAGES, Central Bus Terminal S.W Taylor St., 5th & 6th Aves. Phone ATwater 5171.
- Astoria** TRAINS—Station, 20th and Commercial Streets, Phone 113. Rail Baggage checked only at Railway Station. STAGES—New S. P. & S. Terminal, Commercial and 10th Sts. Odd Fellows Bldg., Phone 550.
- Seaside** TRAINS—Railway Station, Phone 45. STAGES—Benny's Cafe, Broadway, Phone 88.

All time shown in these tables is Pacific Standard Time.

The issuing carriers are not responsible for errors in time tables, inconvenience or damage from delayed trains or stages, or failure to make connections. Schedules are subject to change without notice. Former issues should be destroyed.

Printed in U.S.A.

Stage Schedule P.U.C. Ore. No. 82;
 Cancels P.U.C. Ore. No. 81 and supplement thereof.
 Effective February 8, 1941

SPOKANE, PORTLAND AND SEATTLE



TRANSPORTATION CO.
 Motor Stage Service via
WOLF CREEK HIGHWAY



Between Portland, Seaside and Astoria

From Portland—Read Down					To Portland—Read Up		
No 75 Daily	No 73 Daily	No 71 Daily	Miles	Central Bus Depot S.W. Taylor and Sixth Lv. Portland Ar.	No 72 Daily	No 74 Daily	No 76 Daily
5.15	1 15	8.00	0.0 Sylvan	11.35	4.20	9.20
5.25	1 25	8.10	3.5 West Slope	11.26	4.11	9.11
5.28	1 28	8.13	5.3 Beaverton	11.21	4.06	9.06
5.31	1 31	8.16	7.4 Aloha	11.18	4.03	9.03
5.36	1 36	8.21	10.4 Reedville	11.12	3.57	8.57
5.39	1 39	8.24	12.0 Hillsboro	11.09	3.54	8.54
5.47	1 47	8.32	17.0 Cornelius	11.01	3.46	8.46
5.56	1 56	8.41	20.4 Forest Grove	10.52	3.37	8.37
6.00	2 00	8.45	23.2 Gales Creek	10.48	3.33	8.33
6.12	2 12	8.57	30.0 Glenwood	10.35	3.20	8.20
6.21	2 21	9.06	36.0	Ar. Timber Lv	10.23	3.08	8.08
6.35	2 35	9.20	43.0	Lv. Timber Ar	10.10	2.55	7.55
6.40	2 38	9.23	43.0 Sunset	10.07	2.52	7.52
6.46	2 44	9.29	47.0 Wolf Creek Camp	10.01	2.46	7.46
6.51	2 49	9.34	50.0 Bear Creek Camp	9.56	2.41	7.41
7.01	2 59	9.44	55.0 South Fork	9.47	2.32	7.32
7.05	3 03	9.48	57.0 Rock Creek	9.44	2.29	7.29
7.07	3 05	9.50	58.0 Quartz Creek	9.42	2.27	7.27
7.10	3 08	9.53	60.0 Nehalem River	9.38	2.23	7.23
7.14	3 12	9.57	63.0 Elsie	9.33	2.18	7.18
7.19	3 17	10.02	65.0 Three M Camp	9.30	2.15	7.15
7.21	3 19	10.04	66.0 Shields Camp	9.28	2.13	7.13
7.23	3 21	10.06	67.0 Necanicum	9.26	2.11	7.11
7.37	3 35	10.20	75.0 Saddle Mt. C.C.C.	9.12	1.57	6.57
7.40	3 38	10.23	77.0 Fish Hatchery	9.09	1.54	6.54
7.42	3 40	10.25	78.0 Mail Creek	9.07	1.52	6.52
7.46	3 44	10.29	81.0 Cannon Beach Jct.	9.03	1.48	6.48
7.52	3 50	10.35	85.0	Ar. Seaside Lv	8.57	1.42	6.42
8.00	3 58	10.43	89.0	Lv. Seaside Ar	8.50	1.35	6.35
8.02	4 01	10.46	89.0 Broadway-Holladay	8.48	1.33	6.33
8.05	4 04	10.49 Gearhart	8.45	1.30	6.30
8.13	4 12	10.57	92.1 Dellmoor	8.37	1.22	6.22
8.17	4 16	11.01	94.3 West	8.33	1.18	6.18
8.18	4 18	11.03	95.5 Carnahan	8.31	1.16	6.16
8.21	4 21	11.06	97.3 Camp Clatsop	8.28	1.13	6.13
8.25	4 25	11.10	99.5 Skipanon	8.24	1.09	6.09
8.27	4 27	11.12	100.7 Warrenton	8.22	1.07	6.07
8.30	4 30	11.15	102.1	Ar. Ft. Stevens Lv	8.19	1.04	6.04
a8.37	4 40	11.25	105.9 Jeffres Gardens	7.55	12.55	5.55
8.38	4 38	11.23	105.8	Astoria (Soldier's Sq.)	8.11	12.56	5.56
8.46	4 45	11.30	Ar. Astoria Lv	8.04	12.49	5.49
8.50	4 50	11.35	110.6	(Commercial at 10th St.)	8.00	12.45	5.45

References: Ar.—Arrive. Lv.—Leave. Light face figures denote A.M. time; bold face figures P.M. time.

Rest stops at Hillsboro, Timber and Seaside.

Restricted Traffic Districts: No tickets will be sold or express carried locally in the zone Portland to Bear Creek, both points included, and the zone Elsie to Seaside, both points included.

Choice of Routes on Round-trip Tickets

Round-trip tickets between Portland and stations Seaside to Astoria, inclusive, will be honored at option of passengers in both directions, either via the route through Sunset or via the Columbia River route through Rainier, or in one direction via one route and the opposite direction via the other route; such tickets will be honored on stages or trains, via the Columbia River route.

a, Runs to Ft. Stevens, Hammond and Flavel for passengers from Portland, Seaside and intermediate points on the Wolf Creek route.

TRAIN RESERVE SEAT COACH CHARGES

Between	Port-land	St. Helens	Rainier	Clats-kanie	Astoria
St. Helens	\$.15				
Rainier15	\$.15			
Clatskanie20	.15	\$.15		
Astoria30	.25	.20	\$.15	
Warrenton30	.25	.20	.15	\$.15
Gearhart30	.30	.25	.20	.15
Seaside30	.30	.25	.20	.15



Stage Schedule P. U. C. Ore. No. 82, in effect February 8, 1941, Cancels P. U. C. Ore. No. 81 and Supplements thereto.
Filed under P. U. C. Ore., L. S. N. No. 1942.

SPOKANE, PORTLAND & SEATTLE TRANSPORTATION CO.
MOTOR STAGES—Via Lower Columbia River Route



Stages and Trains, Astoria to Warrenton, Ft. Stevens, Camp Clatsop, Gearhart and Seaside

WESTBOUND—From Portland, Read Down										EASTBOUND—To Portland, Read Up									
No. 59 Daily	No. 61 Sun.	No. 11 Daily	No. 57 Daily	No. 9 Daily	No. 53 Daily	No. 5 Daily	No. 51 Ex Sun	No. 3 Daily	Miles	Pacific Time									
11 00	9 45	6 30	6 15	4 15	2 45	12 30	10 15	8 30	0.0	Portland									
11 22	10 07	6 50	6 35	4 35	3 05	12 42	10 27	8 52	0.6	S.W. Taylor and 6th Ave.									
11 30	10 15	7 00	6 45	4 45	3 15	12 47	10 32	9 00	1.2	Lv. Central Stage Terminal, Ar									
11 32	10 17	7 05	6 50	4 50	3 20	12 50	10 35	9 05	1.8	Linnton									
11 35	10 20	7 10	6 55	4 55	3 25	12 53	10 38	9 10	2.4	Burlington									
11 37	10 22	7 15	7 00	5 00	3 30	12 56	10 41	9 15	3.0	Holbrook									
11 42	10 27	7 20	7 05	5 05	3 35	12 59	10 44	9 20	3.6	Wildwood									
11 46	10 31	7 25	7 10	5 10	3 40	13 02	10 47	9 25	4.2	Rocky Point									
11 50	10 35	7 30	7 15	5 15	3 45	13 05	10 50	9 30	4.8	Havlicks									
11 54	10 39	7 35	7 20	5 20	3 50	13 08	10 53	9 35	5.4	Seapoose									
11 57	10 42	7 40	7 25	5 25	3 55	13 11	10 56	9 40	6.0	Honeyman									
12 00	10 45	7 45	7 30	5 30	4 00	13 14	10 59	9 45	6.6	Warren									
12 05	10 50	7 50	7 35	5 35	4 05	13 17	11 02	9 50	7.2	McNulty									
									7.8	Ar. Houlton, Lv									
									8.4	Lv. St. Helens, Lv									
									9.0	Ar. St. Helens, Ar									
									9.6	Lv. Houlton, Ar									
									10.2	Columbia City									
									10.8	Deer Island									
									11.4	Tide Creek									
									12.0	Goble									
									12.6	Prescott									
									13.2	Ar. Rainier, Lv									
									13.8	Ar. Longview (By Bus), Lv									
									14.4	Lv. Longview (30 cts.), Ar									
									15.0	Ar. Rainier, Ar									
									15.6	Hudson									
									16.2	Mayer Road									
									16.8	Deer Island									
									17.4	Beaver Falls									
									18.0	Quincy Road									
									18.6	Ingis									
									19.2	Ar. Clatskanie, Lv									
									19.8	Lv. Clatskanie, Ar									
									20.4	Marshall									
									21.0	Woodson									
									21.6	Kerry									
									22.2	Westport									
									22.8	Wauna Road									
									23.4	Clatsop Crest									
									24.0	Oregon Timber									
									24.6	Blind Slough									
									25.2	Knappa Road									
									25.8	Svensen									
									26.4	Fernhill									
									27.0	John Day River									
									27.6	Tongue Point									
									28.2	Ar. Astoria Commercial at 10th Lv									
									28.8	Lv. Astoria Commercial at 10th Ar									
									29.4	Lv. Astoria (Soldier's Sq.), Ar									
									30.0	Lv. Jeffers Gardens, Ar									
									30.6	Ar. Warrenton, Ar									
									31.2	Ar. Ft. Stevens, Lv									
									31.8	Ar. Ft. Stevens, Lv									
									32.4	Ar. Seaside, Lv									
									33.0	Ar. Camp Clatsop, Lv									
									33.6	Ar. Camp Clatsop, Lv									
									34.2	Ar. Camp Clatsop, Lv									
									34.8	Ar. Camp Clatsop, Lv									
									35.4	Ar. Camp Clatsop, Lv									
									36.0	Ar. Camp Clatsop, Lv									
									36.6	Ar. Camp Clatsop, Lv									
									37.2	Ar. Camp Clatsop, Lv									
									37.8	Ar. Camp Clatsop, Lv									
									38.4	Ar. Camp Clatsop, Lv									
									39.0	Ar. Camp Clatsop, Lv									
									39.6	Ar. Camp Clatsop, Lv									
									40.2	Ar. Camp Clatsop, Lv									
									40.8	Ar. Camp Clatsop, Lv									
									41.4	Ar. Camp Clatsop, Lv									
									42.0	Ar. Camp Clatsop, Lv									
									42.6	Ar. Camp Clatsop, Lv									
									43.2	Ar. Camp Clatsop, Lv									
									43.8	Ar. Camp Clatsop, Lv									
									44.4	Ar. Camp Clatsop, Lv									
									45.0	Ar. Camp Clatsop, Lv									
									45.6	Ar. Camp Clatsop, Lv									
									46.2	Ar. Camp Clatsop, Lv									
									46.8	Ar. Camp Clatsop, Lv									
									47.4	Ar. Camp Clatsop, Lv									
									48.0	Ar. Camp Clatsop, Lv									
									48.6	Ar. Camp Clatsop, Lv									
									49.2	Ar. Camp Clatsop, Lv									
									49.8	Ar. Camp Clatsop, Lv									
									50.4	Ar. Camp Clatsop, Lv									
									51.0	Ar. Camp Clatsop, Lv									
									51.6	Ar. Camp Clatsop, Lv									
									52.2	Ar. Camp Clatsop, Lv									
									52.8	Ar. Camp Clatsop, Lv									
									53.4	Ar. Camp Clatsop, Lv									
									54.0	Ar. Camp Clatsop, Lv									
									54.6	Ar. Camp Clatsop, Lv									
									55.2	Ar. Camp Clatsop, Lv									
									55.8	Ar. Camp Clatsop, Lv									
									56.4	Ar. Camp Clatsop, Lv									
									57.0	Ar. Camp Clatsop, Lv									
									57.6	Ar. Camp Clatsop, Lv									
									58.2	Ar. Camp Clatsop, Lv									
									58.8	Ar. Camp Clatsop, Lv									
									59.4	Ar. Camp Clatsop, Lv									
									60.0	Ar. Camp Clatsop, Lv									
									60.6	Ar. Camp Clatsop, Lv									
									61.2	Ar. Camp Clatsop, Lv									
									61.8	Ar. Camp Clatsop, Lv									
									62.4	Ar. Camp Clatsop, Lv									
									63.0	Ar. Camp Clatsop, Lv									
									63.6	Ar. Camp Clatsop, Lv									
									64.2	Ar. Camp Clatsop, Lv									
									64.8	Ar. Camp Clatsop, Lv									
									65.4	Ar. Camp Clatsop, Lv									
									66.0	Ar. Camp Clatsop, Lv									
									66.6	Ar. Camp Clatsop, Lv									
									67.2	Ar. Camp Clatsop, Lv									
									67.8	Ar. Camp Clatsop, Lv									
									68.4	Ar. Camp Clatsop, Lv									
									69.0	Ar. Camp Clatsop, Lv									
									69.6	Ar. Camp Clatsop, Lv									
									70.2	Ar. Camp Clatsop, Lv									
									70.8	Ar. Camp Clatsop, Lv									
									71.4	Ar. Camp Clatsop, Lv									
									72.0	Ar. Camp Clatsop, Lv									
									72.6	Ar. Camp Clatsop, Lv									
									73.2	Ar. Camp Clatsop, Lv									
									73.8	Ar. Camp Clatsop, Lv									
									74.4	Ar. Camp Clatsop, Lv									
									75.0	Ar. Camp Clatsop, Lv									
									75.6	Ar. Camp Clatsop, Lv									
									76.2	Ar. Camp Clatsop, Lv									
									76.8	Ar. Camp Clatsop, Lv									
									77.4	Ar. Camp Clatsop, Lv									
									78.0	Ar. Camp Clatsop, Lv									
									78.6	Ar. Camp Clatsop, Lv									
									79.2	Ar. Camp Clatsop, Lv									
									79.8	Ar. Camp Clatsop, Lv									
									80.4	Ar. Camp Clatsop, Lv									
									81.0	Ar. Camp Clatsop, Lv									
									81.6	Ar. Camp Clatsop, Lv									
									82.2	Ar. Camp Clatsop, Lv									
									82.8	Ar. Camp Clatsop, Lv									
									83.4	Ar. Camp Clatsop, Lv									
									84.0	Ar. Camp Clatsop, Lv									
									84.6	Ar. Camp Clatsop, Lv									
									85.2										

NEW S. P. & S. ASTORIA CITY OFFICE

STAGE AND TRAIN TICKETS

S. P. & S. Stage Terminal, Odd Fellows Building — 10th and Commercial Streets — Phone 550

This new S. P. & S. ticket office and stage terminal, located in the mid-town business district, is a recognition of Astoria's importance in the transportation field, and for the greater convenience of its people.

It is equipped to furnish complete information and issue railway tickets for trips throughout the United States, Canada and Mexico.

All S. P. & S. stages use this new terminal to Seaside, and to Portland via their two routes—Wolf Creek and Columbia River Highways—offering the splendid, scenic \$4.00 S. P. & S. Loop Trip, with trains in one direction if desired.

Stage and train schedules and fares to and from Seaside, Portland and intermediate points are shown on pages 2, 3, 4, 5.

Regular trains stop on signal at the nearby 11th Street.

Train Connections at Portland

LIMITED TRAINS TO SPOKANE, MONTANA, MINNEAPOLIS, ST. PAUL AND CHICAGO

Route of The North Coast Limited

Every Regular Car Air Conditioned

Eastbound, Read Down			Westbound, Read Up			
Daily No. 4	Daily No. 2	Example	Daily No. 1	Daily No. 1	Daily No. 3	
9.00	9.30	Su. 0	Lv. Portland, Union Sta. Ar	7.35	7.35	4.55
3.08	3.00	Mo. 231	Ar. Pasco. Lv	1.20	1.20	10.46
			Ar. Spokane, G.N. Sta. . . Lv			
			Ar. Spokane, N.P. Sta. . . Lv			
7.30	7.00	Mo. 378		9.10	9.10	7.30
No. 4	No. 2		Northern Pacific Railway			
9.00	8.20	Mo. 378	Lv. Spokane, N.P. Sta. . . Ar	8.50	5.25	
6.15	3.35	Mo. 687	Ar. Missoula. Lv	3.10	10.50	
10.25	6.20	Mo. 759	Ar. Butte. Lv	12.30	7.15	
10.35	6.20	Mo. 761	Ar. Helena. Lv	12.01	6.55	
3.05	10.30	Mo. 883	Ar. Livingston. . . . Lv	8.20	2.55	
6.05	12.50	Tu. 998	Ar. Billings. Lv	5.35	11.40	
12.25	5.49	Tu. 1216	Ar. Glendive. . . . Lv	11.57	5.20	
5.33	11.53	Tu. 1445	Ar. Bismarck. . . . Lv	7.31	11.48	
8.35	1.54	Tu. 1539	Ar. Jamestown. . . Lv	5.17	8.49	
11.30	3.53	Tu. 1630	Ar. Fargo. Lv	3.00	5.55	
8.24	z10.54	Tu. 1886	Ar. Superior. Lv	z8.05	7.42	
8.40	z11.10	Tu. 1890	Ar. Duluth. Lv	z7.50	7.30	
7.10	10.12	Tu. 1880	Ar. Minneapolis Henn. Av. Lv	9.10	11.05	
7.45	10.45	Tu. 1890	Ar. St. Paul, Union Sta. . Lv	8.35	10.15	
Zephyr No. 22	No. 50		Burlington Route			
8.25	11.00	Tu. 1890	Lv. St. Paul, Union Sta. . Ar	8.15	9.45	3.00
2.40	8.45	We. 2321	Ar. Chicago, Union Sta. . Lv	11.00	3.30	9.00

z Motor. x Motor Stage. ● Via Nor. Pac. Ry. East of Pasco. ♦ Nor. Pac. Ry. connecting train between Pasco and Spokane.

TO TACOMA AND SEATTLE

Great Northern Ry.		Northern Pacific Ry.		Union Pacific R. R.				
Northbound—Read Down	Joint Service	Southbound—Read Up	Daily	Daily	Daily			
11.30	4.20	1.30	8.30	Lv. Portland, Un. Sta. Ar	2.20	5.00	9.10	6.30
12.05	4.45	1.55	9.00	Ar. Vancouver, Wn. . . Lv	1.45	4.37	8.41	5.52
1.29	5.36	2.36	10.06	Ar. Kelso. Lv	12.36	3.51	7.42	4.26
				Ar. Longview. Lv	By Bus	8c		
2.54	6.36		11.17	Ar. Chehalis. Lv	11.39		6.56	3.21
3.00	6.46	3.27	11.26	Ar. Centralia. . . . Lv	11.26	3.01	6.46	3.04
				Ar. South Bend. . . . Lv			3.30	
5.45			1.28	Ar. Aberdeen. . . . Lv			4.11	11.15
6.00			1.45	Ar. Hoquiam. Lv			4.03	11.00
5.00	8.05	4.33	1.04	Ar. Tacoma. Lv	9.40	1.54	5.20	1.05
x 6.45	x 9.20	x 5.30	z 2.20	Ar. Seattle. Lv	x 8.20	x 1.00	4.10	x11.30
8.15		5.40		Lv. Seattle. Ar		12.45		10.00
9.15		6.37		Ar. Everett. Lv	Gt.	11.50		9.05
11.30		8.47		Ar. Bellingham. . . Lv	Nor.	9.55		7.07
1.45		10.40		Ar. Vancouver, B.C. . Lv	Ry.	8.00		5.15


Spokane Portland and Seattle Railway Co.
TRAFFIC REPRESENTATIVES
ASTORIA, ORE.

City Rail and Stage Ticket Office, Commercial and 10th Sts., Phone 550 Station, 20th and Commercial Sts., Phone 113. J. C. Wright, Gen'l Agt. E. F. Knoche, City Passenger and Ticket Agent

PORTLAND, ORE.
S.W. Broadway and Morrison St., BR. 5631. F. J. McShatko, City Tkt. Agt. Union Station, foot of 6th Ave., BR. 3421. J. L. Miller, Ticket Agent

1101 American Bank Building
S.W. Broadway and Morrison Street
ATwater 9111
G. F. Ehlen, General Agent, Freight Dept.
Robt. West, Trav. Freight Agent
R. E. Meats, Trav. Freight and Passenger Agent
C. J. Livingston, City Passenger Agent
Kenneth C. Miller, Agricultural and Livestock Agt.

R. W. PICKARD General Freight Agent
R. H. CROZIER General Passenger Agent



LOW ROUND TRIP FARES EAST—DAILY

Agents of the S. P. & S. Ry. will sell round trip tickets at very low figures, arrange itineraries, sleeping car accommodations, etc., for travel east on the fast, air conditioned, premier trains Empire Builder and North Coast Limited Portland to Spokane, St. Paul and Chicago. Please consult them for details.

SEASIDE—TILLAMOOK LINE

Round Trip	One Way	Daily	Daily	Daily	Miles	OREGON MOTOR STAGES	Daily	Daily	Daily
1.25	.80	8.20	2.40	11.05	0	Lv. Seaside. Ar	8.58	2.40	9.05
1.35	.85	9.35	3.48	12.08	31	Ar. Nehalem. . . . Lv	7.44	1.22	7.47
1.60	1.00	9.55	4.20	12.25	33	Ar. Wheeler. . . . Lv	7.40	1.17	7.42
1.70	1.05	9.58	4.24	12.40	39	Ar. Manhattan. Lv	7.25	1.07	7.27
1.85	1.15	10.08	4.35	12.44	41	Ar. Rockaway. . . Lv	7.22	1.08	7.23
2.00	1.25	10.16	4.45	12.55	46	Ar. Garibaldi. . . Lv	7.12	1.04	7.13
2.35	1.45	10.30	5.00	1.05	50	Ar. Bay City. . . . Lv	7.04	1.05	7.04
3.15	1.95		6.10	2.15	78	Ar. Tillamook. . . Lv	6.50	1.05	6.50
4.20	2.60		6.55	3.00	103	Ar. Hebo. Lv	6.50	1.10	4.30
						Ar. Valley Jct. . . Lv	10.45	3.45	

North Beach Stage Schedule

Ferry connecting at Megler for Chinook, Ilwaco, Seaview and Long Beach leaves 14th Street, Astoria, daily at 7:30 a.m., *12:00 Noon and 5:00 p.m. Arrives at 14th Street, Astoria, from same points daily at 8:30 a.m., *11:00 a.m., and 4:55 p.m. *Bus meets Train No. 21 at S. P. & S. Ry. Station. On all other trips transfer between Bus and Ferry is made at Megler.

Ocean Park trips made on call.

Fares: McGowan, A35c, B70c; Chinook, A45c, B85c; Ilwaco, A65c, B\$1.15; Seaview and Long Beach, A75c, B\$1.25.

A, one way; B round trip.

CANNON BEACH

This wonderful and beautiful ocean resort lies just south of Tillamook Head, 9 miles from Seaside, over an unusually interesting highway, with regular stage service. Hotels and restaurants are open at all seasons. A visit will reward you. Stage connections on page 10.

STAGE STATIONS

Portland, Central Bus Depot, S.W. Taylor St., between 5th and 6th Aves. Phone ATwater 5171.

Astoria, New S. P. & S. Terminal, Commercial and 10th Sts., Odd Fellows Bldg. Phone 550. Columbia River stages when signaled stop on Commercial Street adjacent to S. P. & S. Ry. Station, 20th and Commercial Streets. Phone 113.

Astoria, "SQ", Karin's Cafe.

Astoria, "PD", Post Dock.

Camp Clatsop, Post Canteen.

Camp Clatsop, "HY", Stanley's Store.

Clatskanie, Hotel Tourist. Phone 695.

Deer Island, Mrs. F. C. Perry, Agent.

Elsie, Normand Store.

Forest Grove, Eastwood's Confectionery, First Ave. and Main St. Phone 63J.

Fort Stevens, Post Canteen.

Hammond, Parson's Store.

Hillsboro, Oregon Electric Ry. Station, 3rd and Washington. Phone 1941Y.

Houlton, S. P. & S. Ry. Station. Phone 58.

Miles Crossing, Showalter's Filling Station.

Rainier, S. P. & S. Ry. Station. Phone 342.

Scappoose, H. T. Anderson's Confectioner

Seaside, S. P. & S. Stage Station—Benny's Cafe, Broadway. Phone 88.

St. Helens, S. P. & S. T. Co. Station, Columbia Street. Phone 246.

Svensen, O. Dybvik's Store.

Timber, Wolf Creek Tavern.

Warren, Mrs. A. L. Larson, Agent.

Warrenton, Wilson's Drug Store. Phone 113.

Westport, R. J. Cowan Store. Phone 23.

STAGE AND BOAT CONNECTIONS

To Points reached from S. P. & S. Train and Stage Stations

This list is prepared from best data obtainable, but neither service nor fares are guaranteed.

Altoona Wash., via Astoria, 10 miles, boats 8:00 a.m. and 2:00 p.m. daily except Sundays, fare 50c.

Arch Cape, Cannon Beach, Ore., auto stage, via Seaside, \$2.00; round-trip \$3.50. Daily on the tide, 17 miles.

Bay City, Ore., via Seaside, see Schedule, page 9.

Brookfield, Wash., via Astoria, 15 miles, boats, 8:00 a.m. and 2:00 p.m. daily except Sundays; fare 50c.

Cannon Beach, Ore., via Seaside, 9 miles, stage leaves Seaside 8:00 a.m., 12:30 and 6:00 p.m. daily (meets other trains and buses for 2 or more passengers upon advance notice). Leave Cannon Beach 6:30 and 11:00 a.m.; 4:00 p.m. daily. Fare 25c one way; round-trip 40c.

Chinook, Wash., via Astoria, ferry, stage; see Schedule, page 9.

Deep River, Wash., via Astoria, 10 miles, ferry to Knappton.

Elk Creek, Ore., via Seaside; see Cannon Beach above.

Fort Canby, Wash., via Astoria, ferry and stage to Ilwaco, Wash.

Fort Stevens, Ore., via Warrenton, 4 miles, special auto; stages, page 2.

Frankfort, Wash., via Astoria, 10 miles, ferry from Knappton.

Garibaldi, Ore., via Seaside, see Schedule, page 9.

Grays River, Wash., via Astoria, 12 miles, ferry to Knappton.

Hamlet, Ore., via Seaside, 22 miles, 8:30 a.m., auto daily except Sunday; fare \$1.00, round-trip \$2.00.

Ilwaco, Wash., via Astoria, ferry and stage; see Schedule, page 9.

Kalama, Wash., ferry leaves Goble, 10:20 a.m. and 7:55 p.m.

Kelso, Wash., via Rainier, Longview, City Bus every 2 hours, 8:20 a.m. to 7:40 p.m.

Knappton, Wash., via Astoria, 7 miles, ferry, 7:00 a.m., 10:30 a.m., 2:00 p.m. and 4:00 p.m., daily; fare 25c.

La Dee Logging Co., Ore., via Seaside. No stage service.

Long Beach, Wash., via Astoria, ferry and stage; see Schedule, page 9.

Longview, Wash., via Rainier, Bus 30c. Leave Rainier every two hours from 8:20 a.m. to 8:40 p.m.

Manhattan, Ore., via Seaside, see Schedule, page 9.

McGowan, Wash., via Astoria and ferry; see Schedule, page 9.

Megler, Wash., via Astoria and ferry; see page 9.

Naselle, Wash., via Astoria, 14 miles, ferry to Knappton.

Nehalem, Ore., via Seaside, see Schedule, page 9.

Ocean Park, Wash., via Astoria, ferry and stage; see Schedule, page 9.

Onsida, Wash., via Astoria, 13 miles, ferry to Knappton.

Pillar Rock, Wash., via Astoria, 18 miles, boat 8:00 a.m. daily except Sundays, fare 50c.

Puget Island, via Westport, ferry leaves Westport 7:45 a.m. and hourly 9:00 a.m. to 6:00 p.m. inclusive. Leaves Puget Island 7:20 a.m. and hourly 8:45 a.m. to 5:45 p.m. inclusive. Fare 15c one way, 25c round-trip.

Rockaway, Ore., via Seaside, see Schedule, page 9.

Rosburg, Wash., via Astoria, 16 miles, ferry to Knappton.

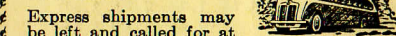
Seaview, Wash., via Astoria, ferry and stage; see Schedule, page 9.

Tillamook, Ore., via Seaside, see Schedule, page 9.

† Ferry leaves Astoria 7:00 and 10:30 a.m., 2:00 and 4:00 p.m. Leaves Knappton 8:00 and 11:30 a.m., 3:00 and 5:00 p.m. No stage service beyond Knappton.

FAST S. P. & S. STAGE EXPRESS RATES

Pounds	MILES			C.O.D. Charges for collecting and remitting—25¢ for sums not over \$10.00, and 5¢ for each additional \$10.00 or fraction thereof.
	1 to 50	51 to 100	101 to 130	
1 to 15	25¢	30¢	35¢	
16 to 30	30¢	35¢	40¢	
31 to 45	35¢	40¢	45¢	
46 to 60	40¢	45¢	50¢	
61 to 100	45¢	50¢	55¢	



Express shipments may be left and called for at stations shown at bottom of page 9; at other points handled directly with stage drivers.