

Santa Fe



First Subdivision Plains Division Bulletin 1

Trackage Diagrams

June 1, 1986

**Prepared by David W. Moore
Information from ATSF Car Location Identity Codes (CLIC)**

CLIC Instructions – This booklet contains instructions and maps for Car Location Identity Code (CLIC).

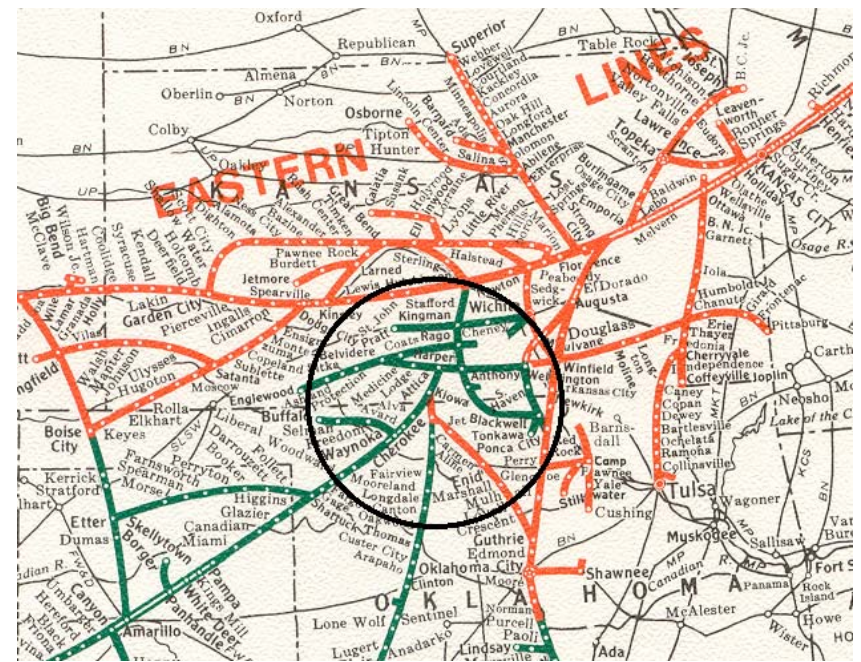
Maps are not drawn to scale and are to be used only as a guide to locating customer and yard tracks and the numbers assigned to them. The geographical area covered in this booklet is divided into zones. Each zone has designated tracks and/or industries within its boundary.

A CLIC number will consist of six digits. The first two digits designate the zone, the second two digits indicate the track number within the zone, the last two digits represent the actual spot along the track.

All switch targets or stands have been painted with a combination of the zone and track number. Spot numbers have been painted on doors, docks, buildings, gates, etc., wherever possible.

Index of maps. Click on the link to go to that map.

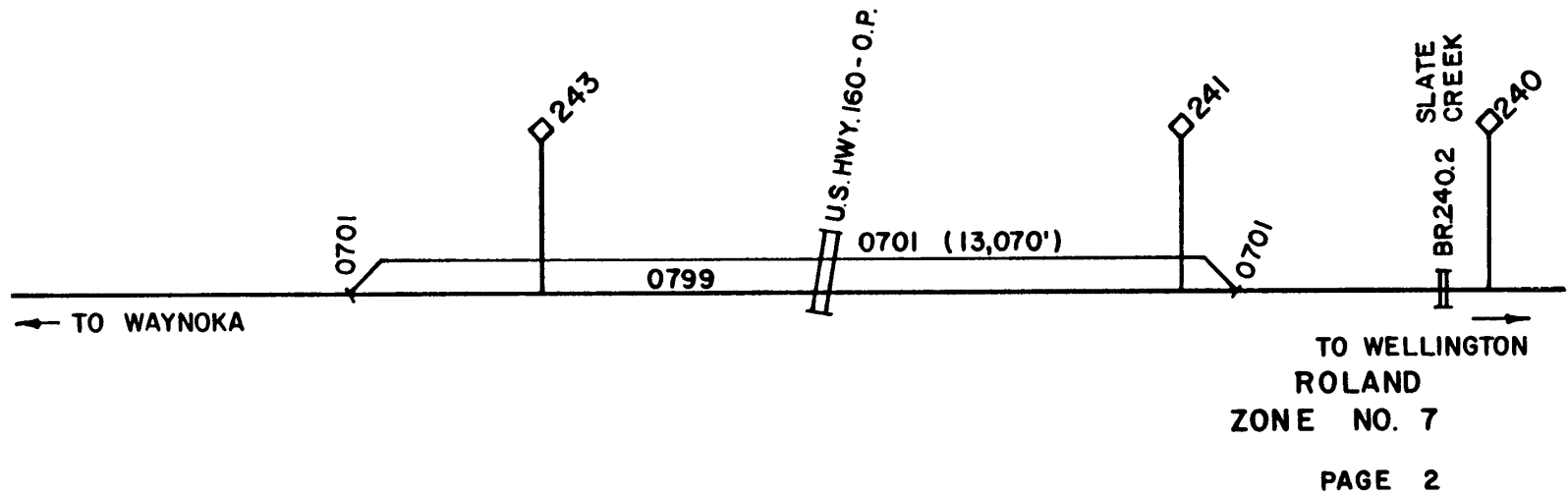
- [Zone 7 Page 2](#) – Roland
- [Zone 7 Page 4](#) – Mayfield
- [Zone 7 Page 6](#) – Milan
- [Zone 20 Page 8](#) – Argonia
- [Zone 20 Page 10](#) – Danville
- [Zone 20 Page 12](#) – Harper
- [Zone 20 Page 14](#) – Eula
- [Zone 20 Page 16](#) – Attica
- [Zone 20 Page 18](#) – Crisfield
- [Zone 20 Page 20](#) – Hazelton
- [Zone 20 Page 22](#) – Kiowa
- [Zone 21 Page 24](#) – Loder
- [Zone 21 Page 26](#) – Capron
- [Zone 21 Page 28](#) – Brink
- [Zone 21 Page 30](#) – Alva
- [Zone 21 Page 32](#) – Alva (ex CRIP)
- [Zone 21 Page 34](#) – Noel
- [Zone 21 Page 36](#) – Avard



ZONE 7 < ROLAND, KS 54598 > FIRST SUBDIVISION

079900 ROLAND MAIN TRACK
070100 ROLAND SIDING (13070 FT) OPEN

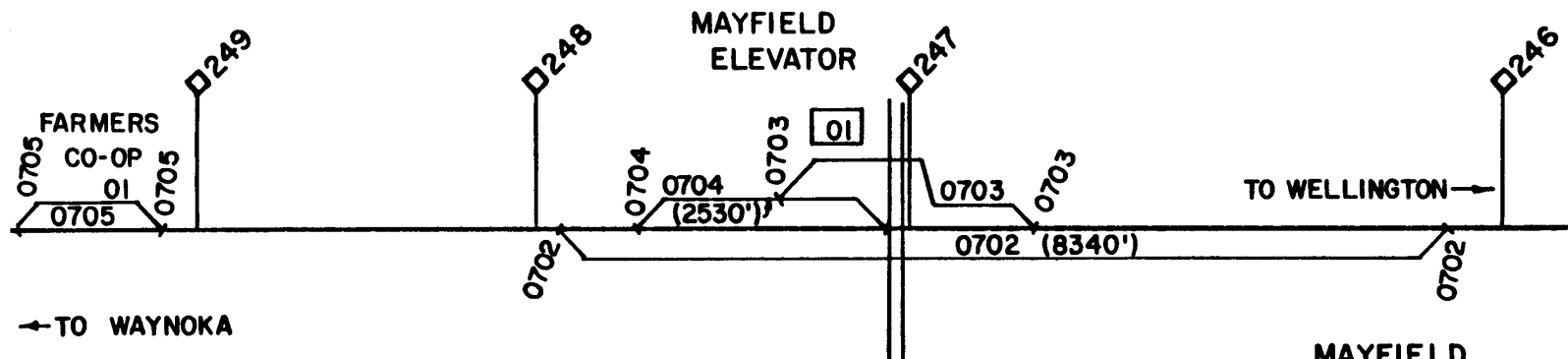
PAGE ONE



ZONE 7 < MAYFIELD 54596 > FIRST SUBDIVISION

079900	MAYFIELD MAIN TRACK	
070200	MAYFIELD SIDING (8340 FT)	OPEN
070300	MAYFIELD MAYFIELD ELEVATOR	
01	MAYFIELD ELEVATOR (15 CH'S)	SPOUT
070400	MAYFIELD HOUSE TRACK (35 CH'S)	OPEN
070500	FARMERS COOP ELEVATOR TRACK MP 249	
01	FARMERS COOP ELEVATOR	SPOUT <SPOT 11-PINCH EAST>

PAGE 3



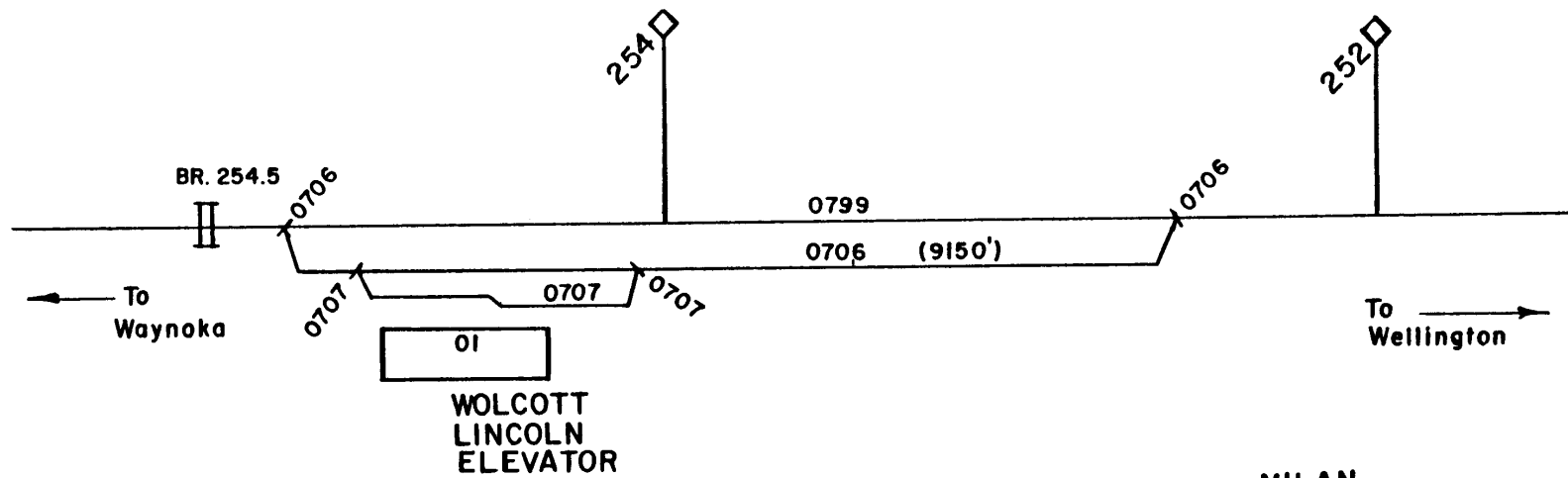
MAYFIELD
ZONE NO.7

PAGE 4

ZONE 7 < MILAN 54594 > FIRST SUBDIVISION

- 079900 MILAN MAIN TRACK
- 070600 MILAN SIDING (9150 FT) OPEN
- 070700 MILAN ELEVATOR TRACK
- 01 WOLCOTT LINCOLN ELEV (9 CH'S) SPOUT <PINCH EAST>

PAGE 5

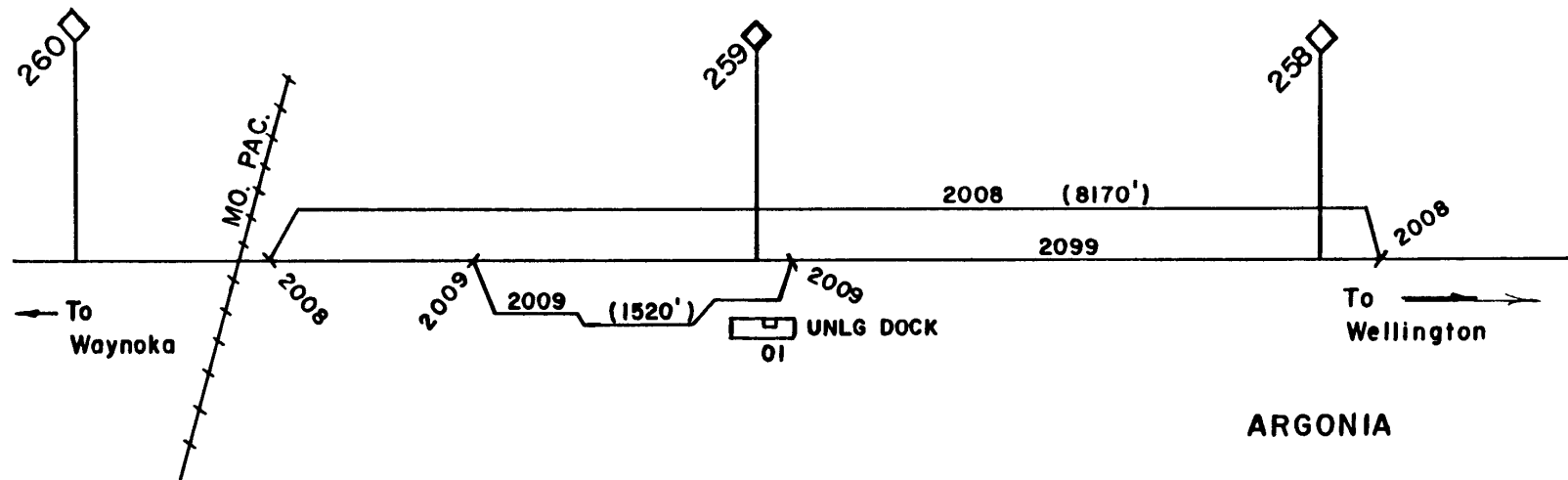


MILAN
ZONE 07
PAGE 6

ZONE 20 < ARGONIA 54592 > FIRST SUBDIVISION

209900	ARGONIA MAIN TRACK	
200800	ARGONIA SIDING (8170 FT)	OPEN
200900	ARGONIA HOUSE TRACK	
01	ARGONIA HOUSE DOCK UNLDG	DOCK

PAGE 7



ARGONIA

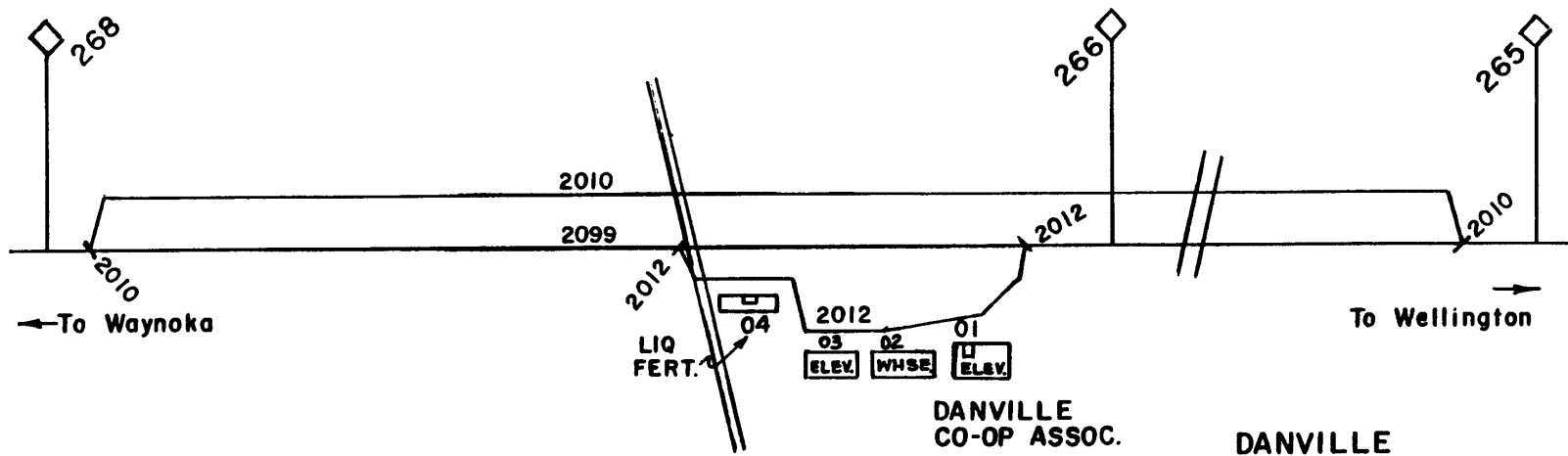
ZONE 20

PAGE 8

ZONE 20 < DANVILLE 54590 > FIRST SUBDIVISION

209900	DANVILLE MAIN TRACK		
201000	DANVILLE SIDING (13010 FT)	OPEN	
201200	DANVILLE COOP TRACK		
01	DANVILLE COOP ASSN	O.H.SPOUT	<SPOT 10-PINCH EAST>
02	DANVILLE COOP ASSN	WHSE	<DRY FERTILIZER>
03	DANVILLE COOP ASSN	O.H.SPOUT	(SPOT 6-PINCH EAST)
04	DANVILLE COOP ASSN	O.H.PUMP	(LIQ. FERTILIZER)

PAGE 9



DANVILLE

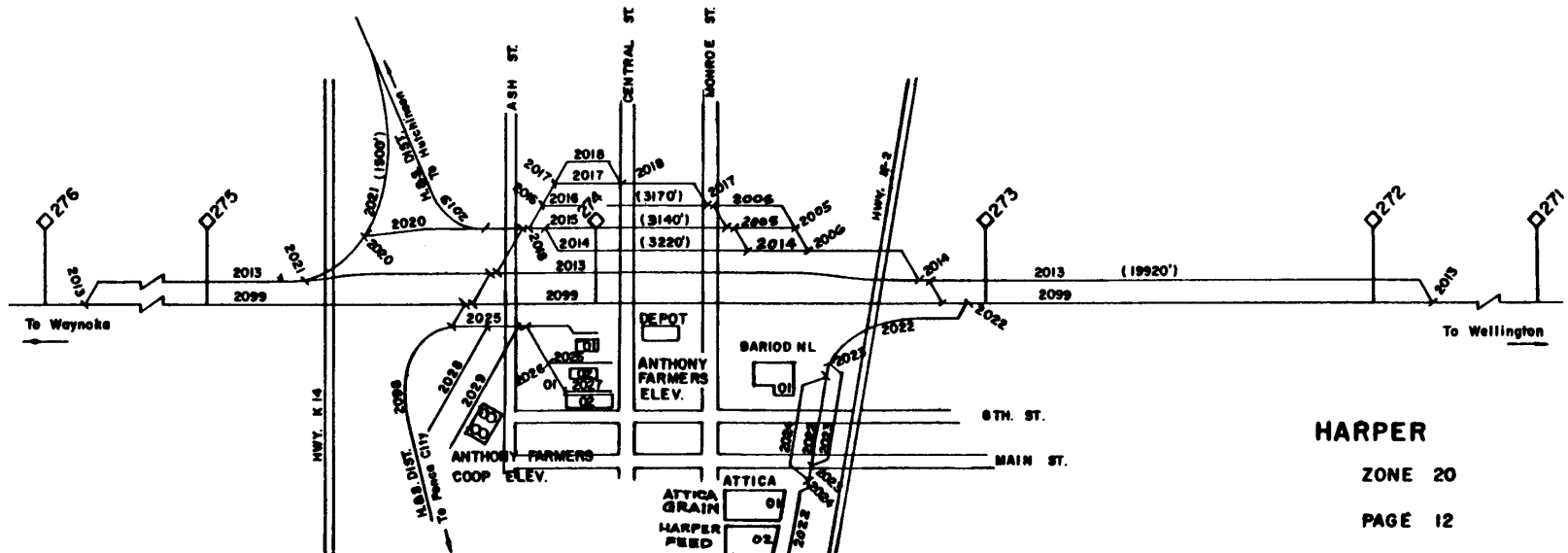
ZONE 20
PAGE 10

ZONE 20 < HARPER 54500 > FIRST SUBDIVISION

209900 HARPER MAIN TRACK
 200500 HARPER YD TRACK NO 2 EXTENSION
 200600 HARPER YD TRACK NO 3 EXTENSION
 201300 HARPER SIDING (19920 FT)
 201400 HARPER YD TRACK NO 1 (3220 FT)
 201500 HARPER YD TRACK NO 2 (3140 FT)
 201600 HARPER YD TRACK NO 3 (3170 FT)
 201700 HARPER YD TRACK NO 4
 201800 HARPER YD TRACK NO 5
 201900 HARPER EAST LEG WYE TO H-S SUBDIV.
 202000 HARPER WYE POCKET TRACK
 202100 HARPER WEST LEG WYE
 202200 HARPER ORIENT MAIN TRACK
 01 HARPER ATTICA GRAIN CO. O.H.SPOUT
 01 HARPER HARPER FEED WHSE
 202300 HARPER ORIENT SIDING
 202400 HARPER ORIENT HOUSE TRACK
 01 HARPER BARIOD N.L. DOOR

202500 HARPER TIE UP TRACK
 202600 HARPER TEAM TRACK
 01 HARPER DOCK UNLDG DOCK
 02 HARPER FARMERS COOP O.H.SPOUT
 202700 HARPER COOP TRACK
 01 HARPER FARMERS COOP O.H.SPOUT
 <SPOT 5 CARS-PINCH EAST>
 202800 ANTHONY FARMERS COOP ELEV TRACK (1124 FT)
 01 ANTHONY FARMERS COOP O.H.SPOUT
 <SPOT 10 CARS-PINCH WEST>
 202900 ANTHONY FARMERS COOP ELEV TRACK (1265 FT)
 01 ANTHONY FARMERS COOP O.H.SPOUT
 <SPOT 10 CARS-PINCH WEST>

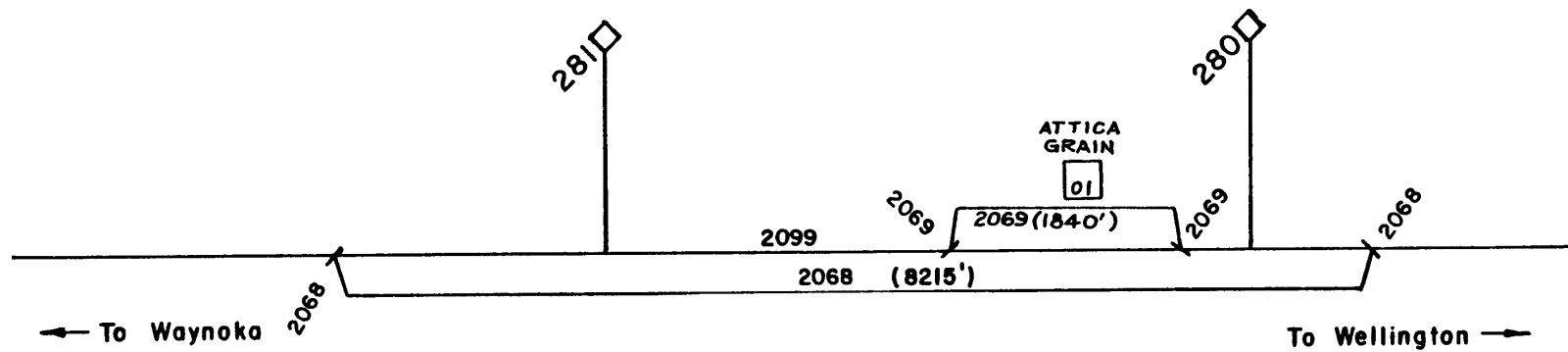
PAGE 11



ZONE 20 < EULA 54490 > FIRST SUBDIVISION

209900	EULA MAIN TRACK		
206800	EULA SIDING (8215 FT)	OPEN	
206900	EULA HOUSE TRACK (1840 FT)	OPEN	
01	EULA ATTICA GRAIN	SPOUT	<SPOT 6-PINCH EAST>

PAGE 13

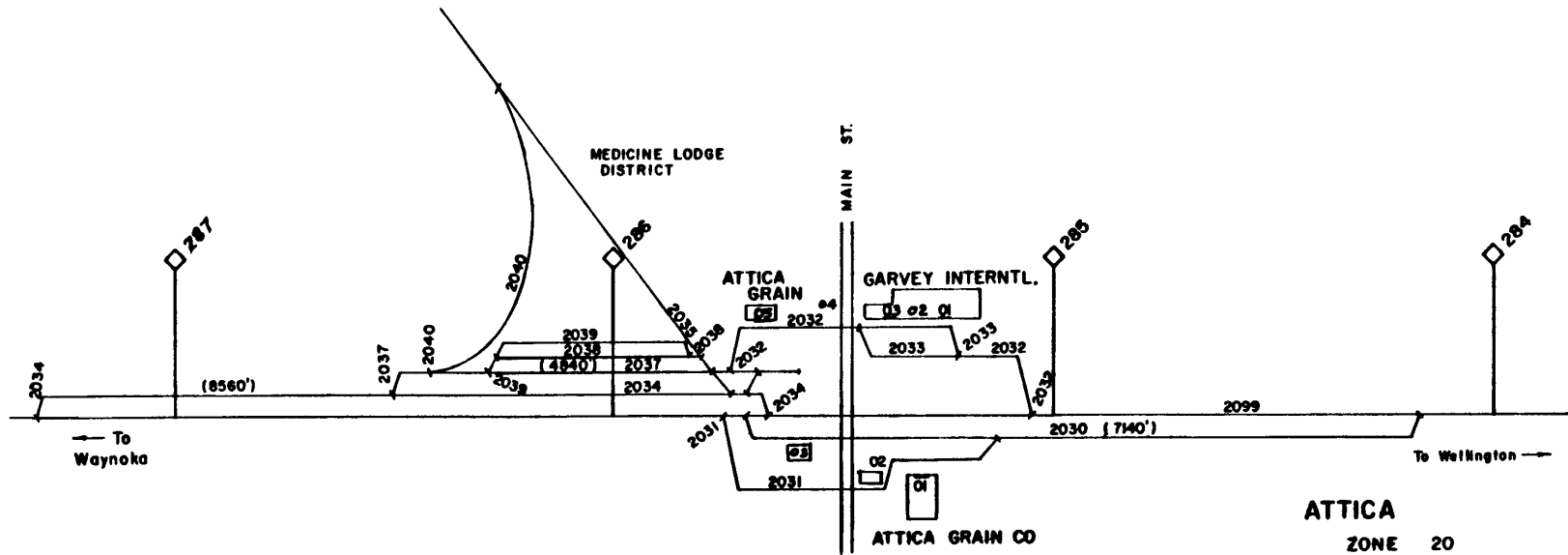


EULA
 ZONE 20
 PAGE 14

ZONE 20 < ATTICA 54200 > FIRST SUBDIVISION

209900	ATTICA MAIN TRACK		203300	ATTICA BUNK CAR TRACK	
203000	ATTICA SOUTH SIDING (7140 FT)		203400	ATTICA NORTH SIDING (8560 FT)	
203100	ATTICA ATTICA BACK TRACK		203500	ATTICA EAST LEG WYE TO MED LODGE	
01	ATTICA ATTICA GRAIN	O.H.SPOUT	203600	ATTICA DEPOT TRACK	OPEN
	<SPOT 9 CARS-PINCH WEST>		203700	ATTICA YD TRACK 1	OPEN
02	ATTICA ATTICA GRAIN	DOOR	203800	ATTICA YD TRACK 2	OPEN
	<FERTILIZER UNLOADING>		203900	ATTICA YD TRACK 3	OPEN
03	ATTICA ATTICA GRAIN	DOCK	204000	ATTICA WEST LEG WYE	
203200	ATTICA HOUSE TRACK				
01	ATTICA GARVEY INTL	WHSE			
	<FERTILIZER UNLOADING>				
02	ATTICA GARVEY INTL	O.H.SPOUT			
	<SPOT 15 CARS-PINCH WEST>				
03	ATTICA GARVEY INTL	O.H.SPOUT			
04	ATTICA GARVEY INTL	OPEN			
05	ATTICA ATTICA GRAIN	O.H.SPOUT			

PAGE 15

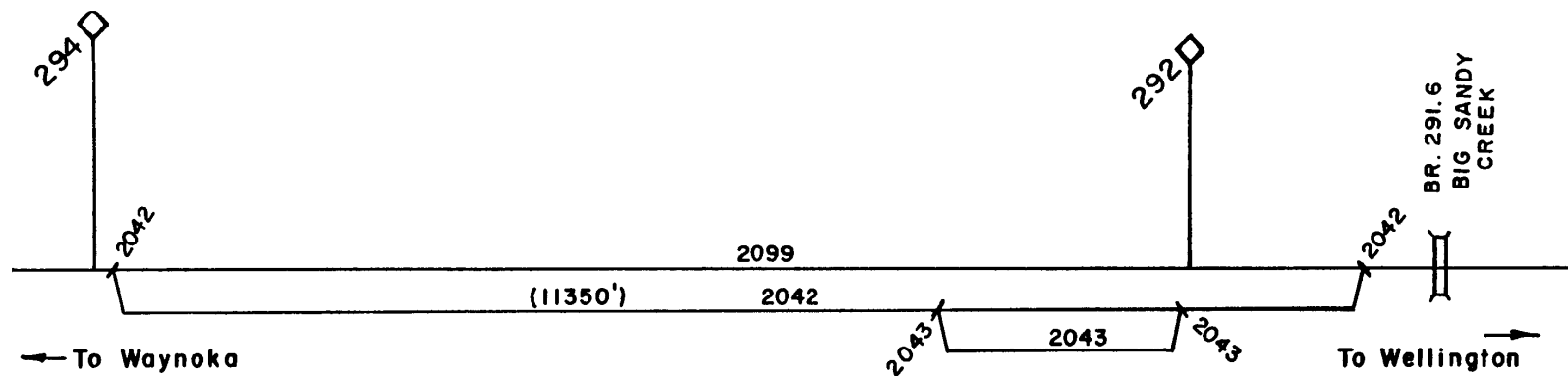


ATTICA
 ZONE 20
 PAGE 16

ZONE 20 < CRISFIELD 54160 > FIRST SUBDIVISION

209900 CRISFIELD MAIN TRACK
204200 CRISFIELD SIDING (11350 FT)
204300 CRISFIELD HOUSE TRACK OPEN

PAGE 17

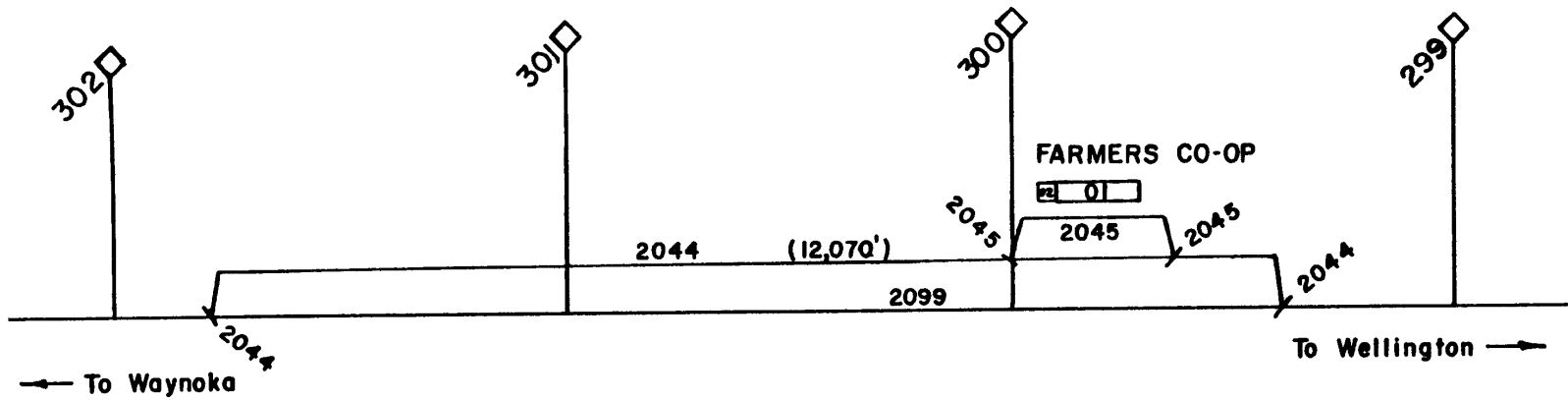


CRISFIELD
ZONE 20
PAGE 18

ZONE 20 < HAZELTON 54120 > FIRST SUBDIVISION

- 209900 HAZELTON MAIN TRACK
- 204400 HAZELTON SIDING (12070 FT)
- 204500 HAZELTON ELEVATOR TRACK
- 01 HAZELTON FARMERS COOP ELEV O.H.SPOUT <SPOT 11-PINCH EAST>
- 02 HAZELTON FARMERS COOP <ANHYDROUS AMMONIA>

PAGE 19



HAZELTON

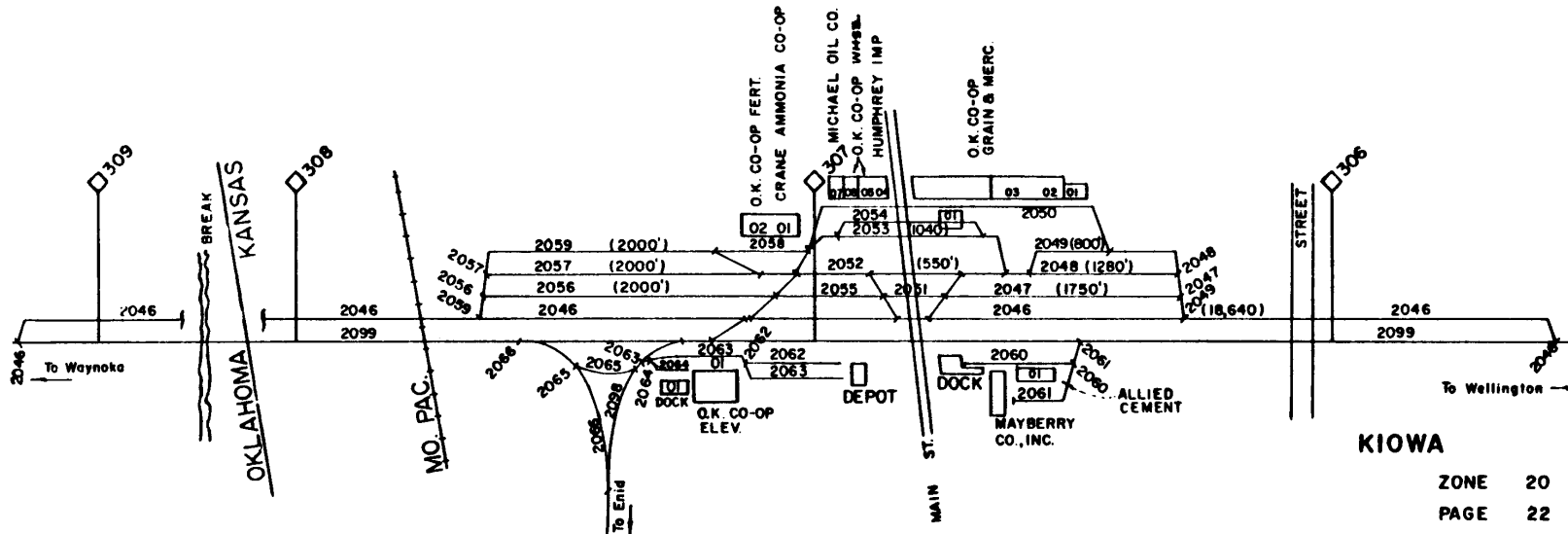
ZONE 20

PAGE 20

ZONE 20 < KIOWA 54100 > FIRST SUBDIVISION

- | | | | |
|--------|---------------------------------|--------|--|
| 209800 | KIOWA NORTH LEG WYE TO ENID | 205400 | KIOWA NO 4 ELEVATOR TRACK |
| 209900 | KIOWA MAIN TRACK | 01 | O K COOP ELEVATOR OH.SPOUT |
| 204600 | KIOWA SIDING (18640 FT) | 205500 | KIOWA MIDDLE NO 1 TRACK |
| 204700 | EAST NO 1 TRACK (1750 FT) | 205600 | WEST NO. 1 TRACK (2000 FT) |
| 204800 | EAST NO 2 TRACK (1280 FT) | 205700 | WEST NO. 2 TRACK (2000 FT) |
| 204900 | EAST NO 3 TRACK (800 FT) | 205800 | KIOWA STOCK TRACK (250 FT) |
| 205000 | KIOWA ELEVATOR TRACK | 01 | CRANE AMMONIA COOP OH.PUMP <A.AMMONIA> |
| 01 | O K COOP ELEV. OPEN | 205900 | KIOWA STOCK TRACK EXTENSION |
| 02 | O K COOP ELEV. OH.SPOUT | 206000 | KIOWA TEAM TRACK |
| | <SPOT 10 CARS-PINCH WEST> | 01 | ALLIED CEMENT CO. DOCK |
| 03 | O K COOP ELEV. UT.AUGER <FERTZ> | 02 | KIOWA IMPLEMENT DOCK |
| 04 | HUMPHREY IMPLEMENT DOCK | 206100 | KIOWA TEAM SPUR |
| 05 | O K COOP ELEV. DOOR <FERTZ> | 206200 | KIOWA PASSENGER SPUR |
| 06 | O K COOP ELEV. PUMP <LFERTZ> | 206300 | KIOWA HOUSE TRACK |
| 07 | MICHAEL OIL CO DOCK | 01 | O K COOP ELEVATOR OH.SPOUT |
| 205100 | KIOWA NO 1 POCKET (80 FT) | | <SPOT 10 CARS-PINCH WEST> |
| 205200 | KIOWA NO 2 POCKET (550 FT) | 206400 | KIOWA HALLIBURTON SPUR |
| 205300 | KIOWA NO 3 ELEVATOR TRACK | 01 | HALLIBURTON SERVICING DOCK |
| | | 206500 | KIOWA 3RD LEG OF WYE |
| | | 206600 | KIOWA SOUTH LEG OF WYE |

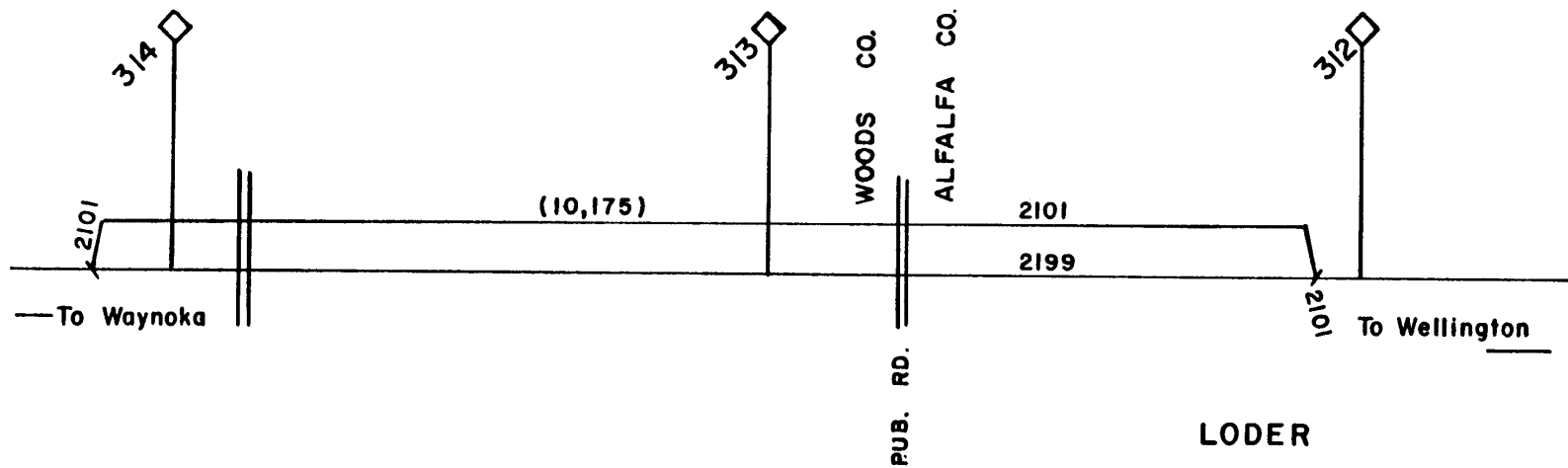
PAGE 21



ZONE 21 < LODER 54085 > FIRST SUBDIVISION

219900 LODER MAIN TRACK
210100 LODER SIDING (10725 FT) OPEN

PAGE 23



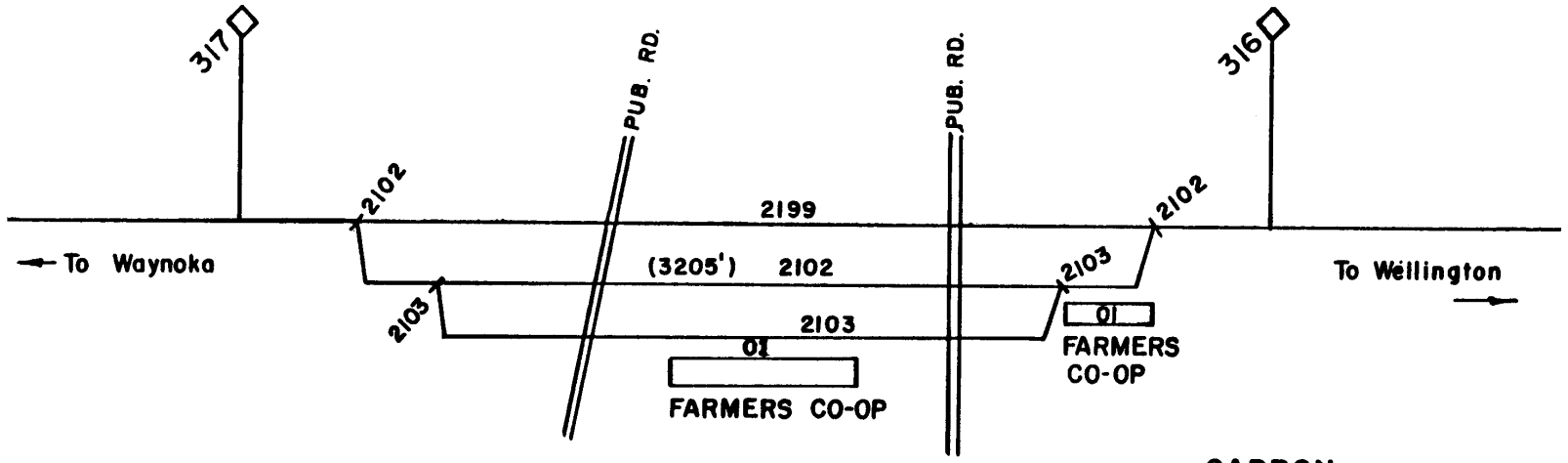
LODER

ZONE 21
PAGE 24

ZONE 21 < CAPRON 54080 > FIRST SUBDIVISION

- 219900 CAPRON MAIN TRACK
- 210200 CAPRON SIDING (3205 FT)
 - 01 CAPRON FARMERS COOP O.H.SPOUT
- 210300 CAPRON ELEVATOR TRACK
 - 01 CAPRON FARMERS COOP O.H.SPOUT

PAGE 25

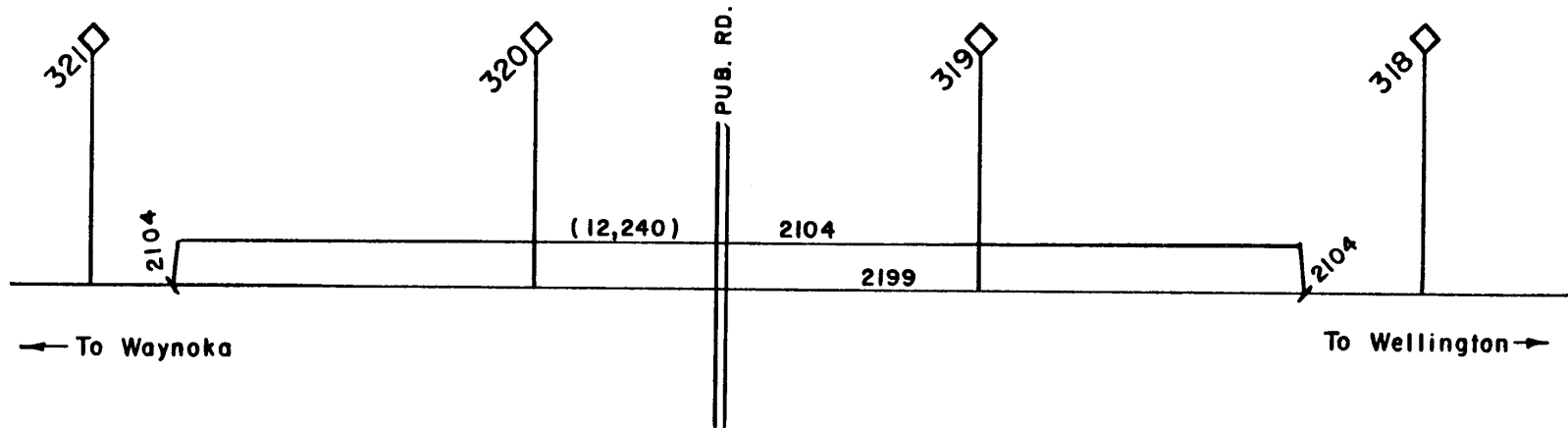


CAPRON
 ZONE 21
 PAGE 26

ZONE 21 < BRINK MP 319 > FIRST SUBDIVISION

219900 BRINK MAIN TRACK
210400 BRINK SIDING (12240 FT) OPEN

PAGE 27



BRINK

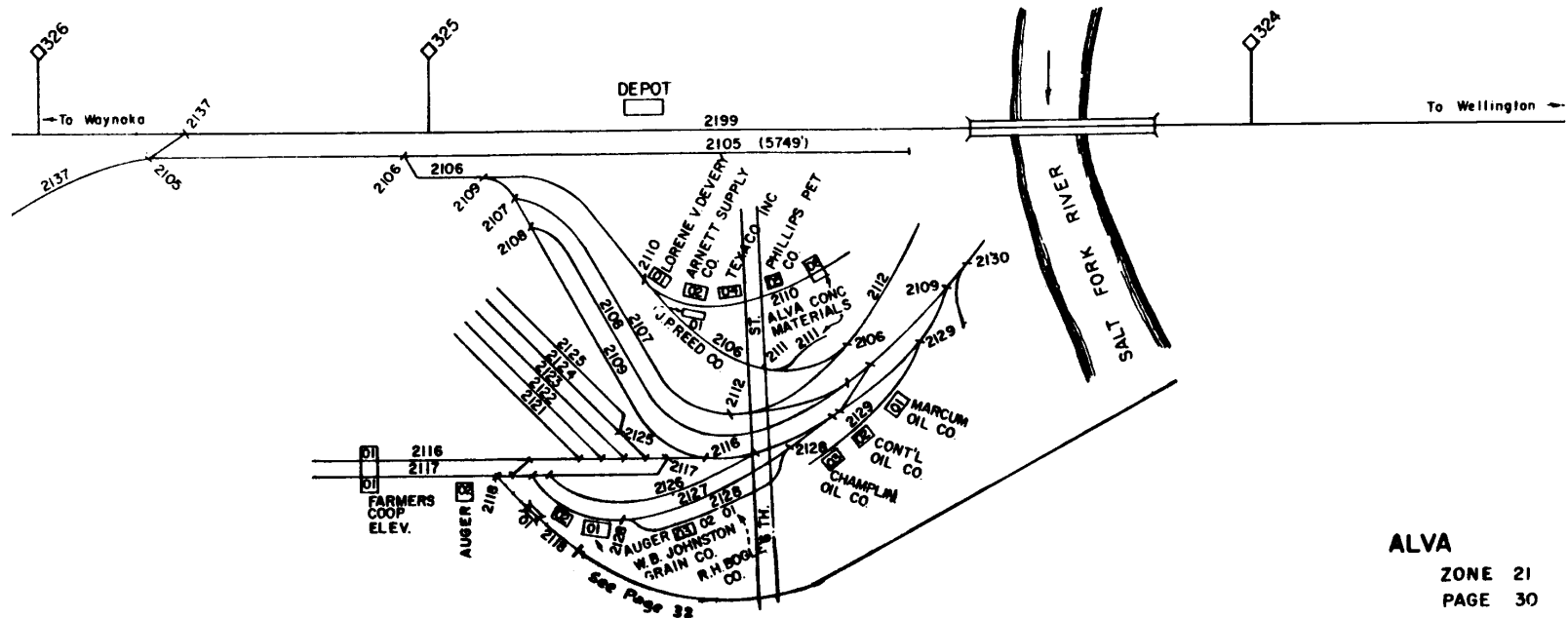
ZONE 21

PAGE 28

ZONE 21 < ALVA 54070 > FIRST SUBDIVISION

219900	ALVA MAIN TRACK		
210500	ALVA STORAGE SPUR (5749 FT)		
210600	ALVA OLD PASS		
01	J P REED CO	TANK	
210700	ALVA OLD MAIN TRACK		
210800	ALVA HOUSE TRACK		
210900	ALVA TEAM TRACK		
211000	ALVA CEMENT SPUR		
01	LORENE V.DEVERY	DOOR	
02	ARNETT SUPPLY	DOOR	
04	TEXACO INC	DOOR	
05	PHILLIPS PETRO	DOOR	
06	ALVA CONCRETE MAT'L	U.T.PIT	
211100	ALVA BUNK CAR SPUR		
01	ALVA CONCRETE MAT'L	OPEN	
211200	ALVA EAST HI-LINE TRACK		
211600	ALVA NORTH TERMINAL TRACK		
01	FARMERS COOP ELEV.	O.H.SPOUT	
211700	ALVA SOUTH TERMINAL TRACK		
01	FARMERS COOP ELEV.	O.H.SPOUT	
211700	ALVA SOUTH TERMINAL TRACK (CONT'D)		
02	FARMERS COOP ELEV.	U.T.AUGER	
211800	SEE PAGE 31		
212100	ALVA STORAGE TRACK NO.1		
212200	ALVA STORAGE TRACK NO.2		
212300	ALVA STORAGE TRACK NO.3		
212400	ALVA STORAGE TRACK NO.4		
212500	ALVA STORAGE TRACK NO.5		
212600	ALVA NEW MILL TRACK		
212700	ALVA NORTH MILL TRACK		
01	W.B.JOHNSTON GRAIN OH.SPOUT		
02	W.B.JOHNSTON FERT. OH.PIPE		
212800	ALVA SOUTH MILL TRACK		
01	R.H. BOGLE CO	OPEN AREA	
02	JOHNSTON FERT	U.T.AUGER	
212900	ALVA OIL SPUR		
01	MARCUM OIL CO	U.T. HOSE	
02	CONTINENTAL OIL CO	DOOR	
03	CHAMPLIN OIL CO	DOOR	

PAGE 29



ALVA

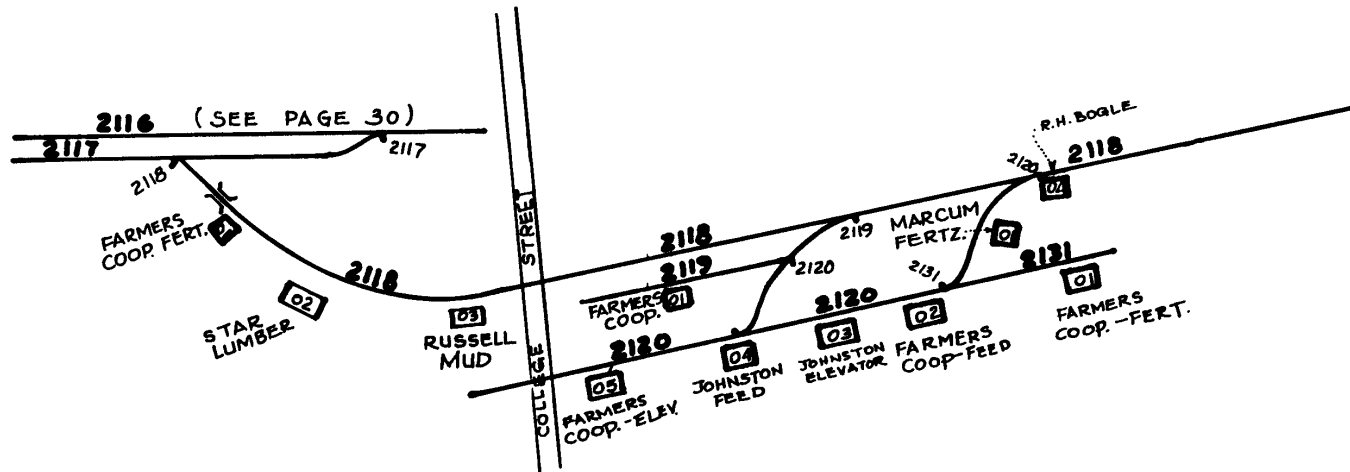
ZONE 21
PAGE 30

ZONE 21 < ALVA 54070 > FIRST SUBDIVISION

- 211700 ALVA SOUTH TERMINAL TRACK (SEE PAGE 30)
- 211800 FARMERS COOP TRACK (870 FT)
 - 01 FARMERS COOP FERT. O.H.PIPE
 - 02 STAR LUMBER
 - 03 RUSSELL MUD
 - 04 R.H.BOGLE CO.
- 211900 FARMERS COOP (BOX SPOUT)
- 212000 FARMERS COOP TRACK
 - 01 MARCHUM FERT.
 - 02 FARMERS COOP (FEED)
 - 03 JOHNSTON ELEVATOR
 - 04 JOHNSTON FEED (FEED)
 - 05 FARMERS COOP ELEVATOR

PAGE 31

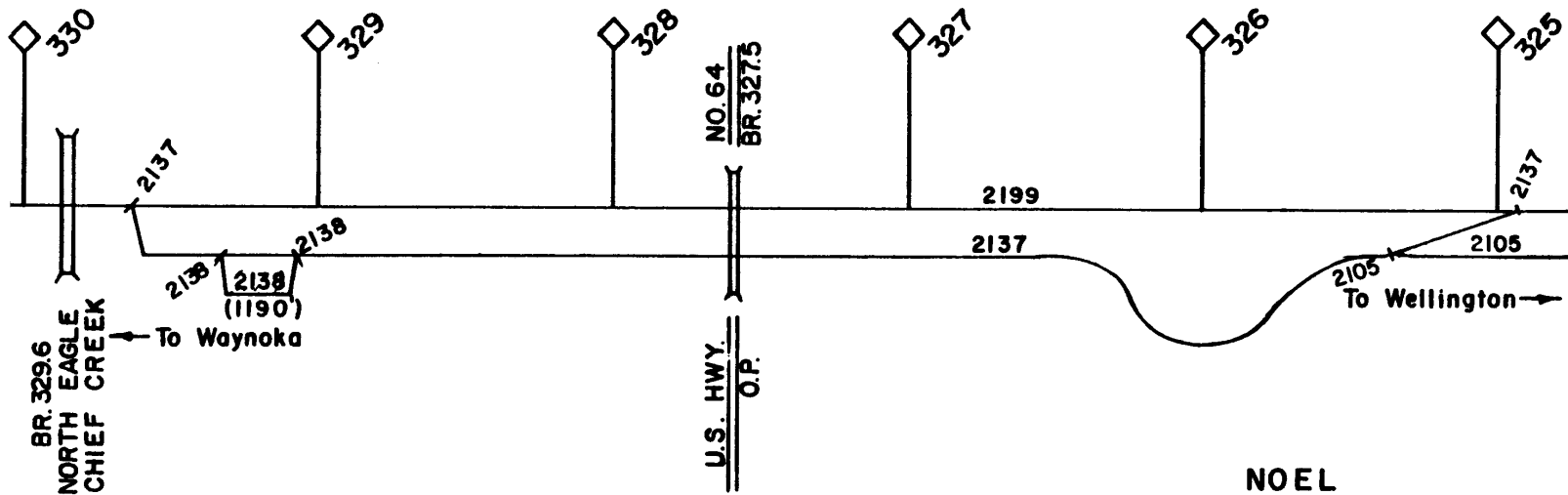
(OLD ROCK ISLAND TRACKS)



ZONE 21 < NOEL 54065 > FIRST SUBDIVISION

21990 NOEL MAIN TRACK
 213700 NOEL SIDING (19490 FT)
 213800 NOEL HOUSE TRACK (1190 FT) OPEN

PAGE 33

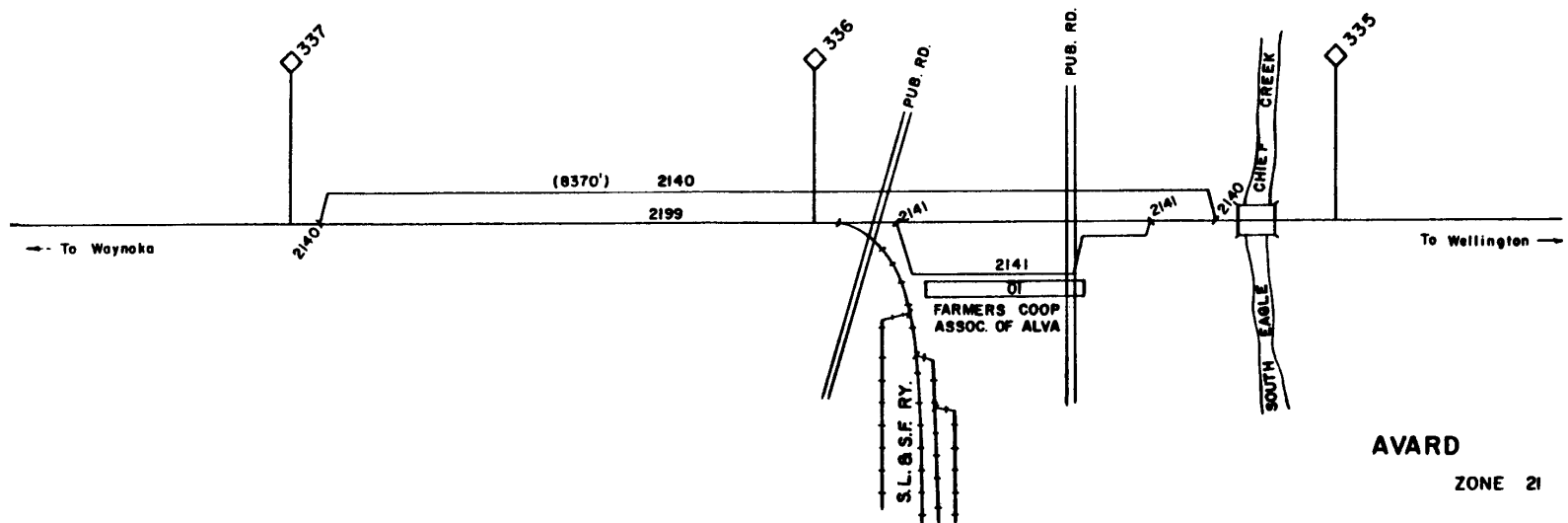


NOEL
 ZONE 21
 PAGE 34

ZONE 21 < AVARD 54060 > FIRST SUBDIVISION

219900	AVARD MAIN TRACK	
214000	AVARD SIDING (8370 FT)	OPEN
214100	AVARD ELEVATOR TRACK	
01	AVARD FARMERS COOP OF ALVA	O.H.SPOUT
214200	AVARD SLSF RR INTERCHANGE	OPEN

PAGE 35



AVARD

ZONE 21

PAGE 36