

CLIC BULLETIN NO. 4



**C**AR

**L**OCATION

**I**DENTITY

**C**ODES

INSTRUCTIONS - MAPS

**PLAINS DIVISION**

**ALTUS SUBDIVISION**

**REVISED: JUNE 1, 1986**

## CLIC INSTRUCTIONS

=====

THIS BOOKLET CONTAINS INSTRUCTIONS AND MAPS FOR CAR LOCATION IDENTITY CODE (CLIC) AND PROCEDURES GOVERNING THE WORK ORDER DOCUMENT SYSTEM.

MAPS ARE NOT DRAWN TO SCALE AND ARE TO BE USED ONLY AS A GUIDE TO LOCATING CUSTOMER AND YARD TRACKS AND THE NUMBERS ASSIGNED TO THEM.

THE GEOGRAPHICAL AREA COVERED IN THIS BOOKLET IS DIVIDED INTO ZONES. EACH ZONE HAS DESIGNATED TRACKS AND/OR INDUSTRIES WITHIN ITS BOUNDARY.

A CLIC NUMBER WILL CONSIST OF SIX DIGITS. THE FIRST TWO DIGITS DESIGNATE THE ZONE, THE SECOND TWO DIGITS INDICATE THE TRACK NUMBER WITHIN THE ZONE; THE LAST TWO DIGITS REPRESENT THE ACTUAL SPOT ALONG THE TRACK.

THE COMBINATION OF THE ZONE-TRACK-SPOT NUMBER IS KNOWN AS THE 'CAR LOCATION IDENTITY CODE'(CLIC).

THIS 'CLIC' NUMBER WILL BE USED FOR SWITCHING AND REPORTING PURPOSES RATHER THAN THE INDUSTRY OR TRACK NAME.

### •• EXAMPLE OF CLIC NUMBER ••

```
-----  
16 09 05  
:   :   :  
:   :   --- SPOT NUMBER  
:   '----- TRACK NUMBER  
----- ZONE NUMBER
```

ALL SWITCH TARGETS OR STANDS HAVE BEEN PAINTED WITH A COMBINATION OF THE ZONE AND TRACK NUMBER.

SPOT NUMBERS HAVE BEEN PAINTED ON DOORS, DOCKS, BUILDINGS, GATES, ETC., WHEREVER POSSIBLE.

WORK ORDER DOCUMENT  
=====

ANY WRITTEN OR VERBAL INSTRUCTIONS ISSUED TO YARD OR ROAD CREWS REQUIRING WORK TO BE PERFORMED DURING THEIR TOUR OF DUTY WILL CONSTITUTE A WORK ORDER.

NOTE: EXCEPTIONS TO WRITTEN WORK ORDER MUST BE NOTED ON THE WORK ORDERS ACCORDING TO CURRENT INSTRUCTIONS; CARS HANDLED ON VERBAL WORK ORDERS MUST BE REPORTED ON THE PRESCRIBED FORM.

CONDUCTORS AND ENGINE FOREMAN WILL BE FURNISHED WORK ORDERS DURING THEIR TOUR OF DUTY.

THIS DOCUMENT WILL SPECIFY THE CARS TO BE PICKED-UP OR SET-OUT AT VARIOUS STATIONS, INDUSTRIES, OR INTERCHANGE TRACKS SERVICED BY THE TRAIN OR SWITCH JOB.

CERTAIN INFORMATION (OUTLINED BELOW) MUST BE RECORDED ON THE WORK ORDER DOCUMENT BY THE CONDUCTOR OR ENGINE FOREMAN. PRIOR TO TURNING IN THE DOCUMENT AT THE DESIGNATED REPORTING STATION, IT MUST BE DATED AND SIGNED --EVEN IF NO WORK WAS ACCOMPLISHED. THIS IS NECESSARY TO COMPLY WITH THE SWITCHING AND DEMURRAGE TARIFFS AS WELL AS OTHER RULES AND REGULATIONS.

CONDUCTORS AND ENGINE FOREMAN MUST SHOW ON WORK ORDER CARS HANDLED TIME AND DATE WORK PERFORMED CLIC NUMBER TAKEN FROM, CLIC NUMBER LEFT AND THE APPROPRIATE CODE AS LISTED BELOW:

BO - BAD ORDER  
ND - WORK INDICATED NOT DONE-  
(STATE REASON WORK NOT DONE.)  
NIT - CAR NOT IN TRAIN, OR NOT ON  
TRACK  
OTCC - CAR ON TRACK, CARRIERS  
CONVENIENCE  
OTNP - CAR ON TRACK, BUT NOT  
PLACED (STATE REASON)  
PULL - CAR PULLED, TIME AND DATE  
SPOT - CAR SPOTTED, TIME AND DATE

CONDUCTOR/ENGINE FOREMAN MUST MAKE A NOTATION ON WORK ORDER OF ANY EXCEPTIONS TAKEN, SUCH AS NO CAR, CAR NOT ON LIST, CAR OUT OF LINE, CAR IS HAZARDOUS, EXCESS DIMENSION (WHEN INFORMATION IS NOT SO INDICATED ON WORK ORDER), CAR IS CARDED REAR OR HEAD END MOVEMENT ONLY, OR ANY OTHER EXCEPTIONS NOTED.

IF SWITCHING IS PERFORMED WITHOUT A WORK ORDER, THE CONDUCTOR OR ENGINE FOREMAN MUST COMPLETE THE PRESCRIBED FORM SHOWING ALL THE INFORMATION REQUIRED ABOVE AND TURN IT IN AT THE DESIGNATED REPORTING STATION.

IF AN INDUSTRY REQUEST SERVICE NOT SHOWN ON THE WORK ORDER, CONDUCTOR/ENGINE FOREMAN SHOULD OBTAIN SUCH REQUEST IN WRITING. THIS REQUEST IS TO BE TURNED IN WITH WORK ORDER. IF UNABLE TO OBTAIN REQUEST IN WRITING, CONDUCTOR/ENGINE FOREMAN SHOULD RECORD ON WORK ORDER THE NAME OF PERSON MAKING REQUEST AND THE SERVICE REQUESTED AND PERFORMED.

FOR OBSERVATION AND GUIDANCE, THE FOLLOWING CODES MAY APPEAR ON WORK ORDERS.

AI	- AGRI INDUSTRIES	
BI	- BAD ORDER	
BA	- BLASTING AGENT	-HAZARDOUS-
CA	- CARGILL	
CD	- CONDEMNED	
CB	- COMBUSTIBLE	-HAZARDOUS-
CL	- CHLORINE	-HAZARDOUS-
CM	- CORROSIVE	-HAZARDOUS-
DG	- DANGEROUS	-HAZARDOUS-
DH	- DO NOT HUMP	
DU	- DO NOT UNCOUPLE	
FG	- FLAMMABLE GAS	-HAZARDOUS-
FL	- FLAMMABLE	-HAZARDOUS-
FS	- FLAMMABLE SOLID	-HAZARDOUS-
FU	- FLAMMABLE SOLID U DANGEROUS WHEN WET	-HAZARDOUS-
HE	- HEAD END MOVEMENT	
HP	- HOUSTON PUBLIC ELEVATOR	
HV	- HIGH VALUE	
IP	- INTERCHANGE PROHIBITED	

IPSW - INTRA-PLANT SWITCH  
MR - MECHANICAL REFRIGERATION  
MCNR - MECHANICAL CAR NOT RUNNING  
NG - NON-FLAMMABLE GAS -HAZARDOUS-  
NP - NO PLACARD REQUIRED  
OM - OXIDIZER -HAZARDOUS-  
OP - ORGANIC PEROXIDE -HAZARDOUS-  
OR - OTHER REG MATERIAL -HAZARDOUS-  
OX - OXYGEN -HAZARDOUS-  
PA - POISON GAS -HAZARDOUS-  
PB - POISON 'B' -HAZARDOUS-  
RE - REAR END ONLY  
RM - RADIOACTIVE MATERIAL  
-HAZARDOUS-  
REJT - CAR REJECTED BY SHIPPER  
RSPT - RESPOT DUE TO CARRIERS ERROR  
TURN - TURN CAR & RESPOT  
UE - UNION EQUITY  
UH - WEIGH HEAVY  
WI - WAIVE INSPECTION-SET DIRECT  
WL - WEIGH LIGHT  
XA - EXPLOSIVES ''A'' -HAZARDOUS-  
XB - EXPLOSIVES ''B'' -HAZARDOUS-  
XX - DO NOT MOVE THIS CAR  
ZZ - DO NOT HUMP OR CUT  
OFF WHILE IN MOTION-HAZARDOUS-

GOOD COMMUNICATION AND COMPLIANCE  
WITH INSTRUCTIONS IS ESSENTIAL FOR  
A COMPLETE AND SUCCESSFUL CLIC  
OPERATIONS. YOUR COOPERATION IS  
SOLICITED AND APPRECIATED.

S T A T I O N   I N D E X .

\*\*\*\*\*

STATION NAME	STA. NUMBER	PAGE.
ALINE	42620	8
ALTUS	42600	40
BLAIR	42610	38
BURNS	42650	26
CAMBRIDGE	42625	32
CANTON	42750	16
CARMEN	42830	6
CHEROKEE	51850	2
CLINTON	42700	24
CUSTER CITY	42720	22
DILL CITY	42635	28
FAIRVIEW	42800	12
LONE WOLF	42620	34
LONGDALE	42760	14
LUGERT	42615	36
OAKWOOD	42740	18
ORIENTA	42810	10
SENTINEL	42630	30
THOMAS	42730	20
YEWED	42840	4

P A T R O N I N D E X

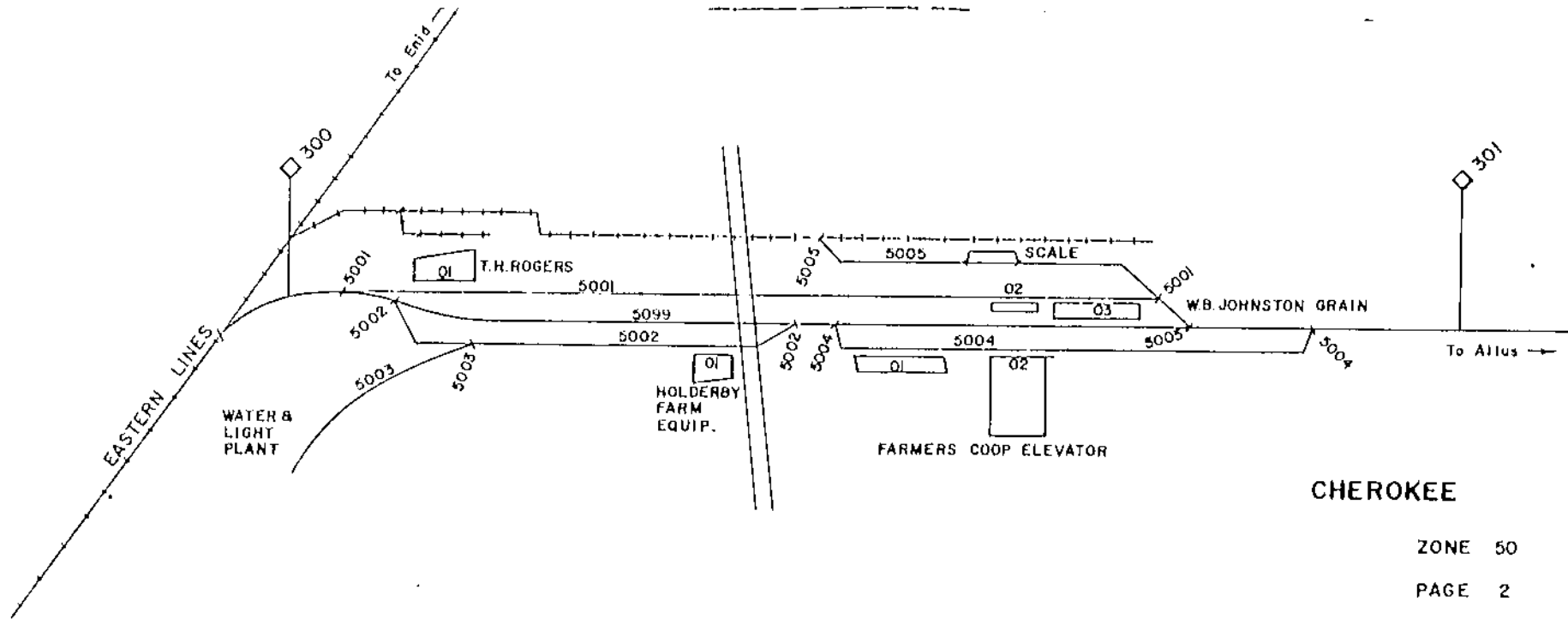
\*\*\*\*\*

PATRONS NAME	STA NUMBR	PAGE
ACME BRICK CO	42700	24
ALINE AG. SERVICE	42820	8
ALTUS COTTON OIL CO	42600	40
BLAIR COTTON & GRAIN	42610	38
CHAMPION CHEMICAL	42650	26
CLINTON LUMBER CO	42700	24
COTTON GROWERS COOP	42600	40
DEE BUTCHEE	42610	38
DRILLING MUD CO	42650	26
EAGLESTON MUD	42700	24
ELK ELEVATOR CO	42635	28
ELK SUPPLY	42700	24
FALCON MUD CO	42700	24
FARMERS COOP ELEV	42630	30
FARMERS COOP ELEV.	51850	2
FARMERS COOP ELEV.	42630	6
FARMERS COOP ELEV.	42720	22
FARMERS UNION COOP EXCH	42820	8
FARMERS UNION COOP	42635	28
HALLIBURTON CO	42650	26
HOLDERBY FARM EQUIPT.	51850	2
IMCO	42650	26
MCNEILL GRAIN CO	42730	20
NA-CHURS PLANT FOOD	42600	40
OKLA MUD CONSULTANTS	42700	24
ORIENTA COOP ASSN	42810	10
PARTHENA MCCRADY	42840	4
PLANTERS COOP ASSN	42625	32
PLANTERS COOP ASSN	42620	34
PLANTERS COOP ASSN	42615	36
RILEY CONSTRUCTION	42700	24
ROGERS CO., T. H.	42630	30
SOONER COOP INC	42800	12
SOUTHWEST FERTILIZER	42600	40
STANDARD ELEVATOR	42600	40
SWO GRAIN OF ALTUS	42600	40
S&S SUPPLY ELEVATOR	42600	40
WESTERN CO	42700	24
WHEELER BROTHERS	42740	18
WHEELER GRAIN CO	42750	16
WILDCAT MUD CO	42700	24
W.B. JOHNSTON GRAIN CO	51850	2
W.B. JOHNSTON GRAIN CO	42800	12
W.B. JOHNSTON GRAIN CO	42760	14

ZONE 50 < CHEROKEE 51850 > ALTUS SUBDIVISION

209900	CHEROKEE MAIN TRACK	
200100	CHEROKEE ELEVATOR TRACK	
01	CHEROKEE T H ROGERS	OPEN
02	CHEROKEE W B JOHNSTON GRAIN CO	OH SPOUT
03	CHEROKEE W B JOHNSTON GRAIN CO	OH SPOUT
200200	CHEROKEE HOUSE TRACK	
01	CHEROKEE HOLDERBY FARM EQUIPT	OPEN
200300	CHEROKEE WATER & LIGHT PLANT SPUR	
200400	CHEROKEE INDUSTRY TRACK	
01	CHEROKEE FARMERS CO-OP ELEVATOR	OH SPOUT
02	CHEROKEE FARMERS CO-OP ELEVATOR	OH SPOUT
200500	CHEROKEE SCALE TRACK	



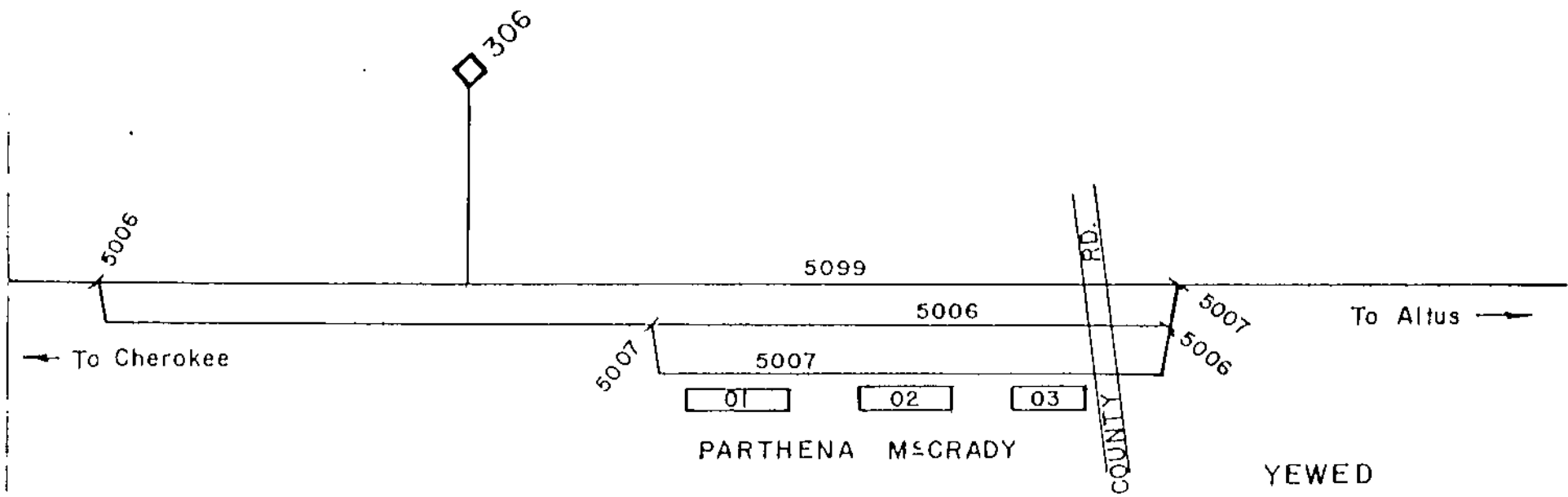


**CHEROKEE**

ZONE 50

PAGE 2

509900 YEWED MAIN TRACK  
500600 YEWED SIDING <3960 FT> (65 CH'S)  
500700 YEWED ELEVATOR TRACK  
01 YEWED PARTHENA MCCRADY DOOR  
02 YEWED PARTHENA MCCRADY OH SPOUT <LDG BOX & CH'S>  
03 YEWED PARTHENA MCCRADY OH SPOUI <SPOT 12-PINCH WEST>



PARTHENA MSCRADY

YEWED  
ZONE 50  
PAGE 4

ZONE 50 < CARMEN 42830 > ALTUS SUBDIVISION

509900	CARMEN MAIN TRACK	
500800	CARMEN ELEVATOR TRACK	
01	CARMEN FARMERS COOP	OH PIPE <ANHYDROUS AMMONIA>
02	CARMEN FARMERS COOP	UT PIPE <LIQ FERT & FEED>
03	CARMEN FARMERS COOP	OH SPOUT <SPOT 14-PINCH WEST>
04	CARMEN FARMERS COOP	DOOR <UNLD VAN COMM>
05	CARMEN FARMERS COOP	DOOR <UNLD CS HULLS>

314

315

ST.

5099

← To Cherokee

To Altus →

5008

5008

5008

01

02

03

04

05

FARMERS UNION  
CO-OP EXCHANGE

MAIN

CARMEN

ZONE 50

PAGE 6

ZONE 50 < ALINE 42820 > ALTUS SUBDIVISION

509900 ALINE MAIN TRACK

500900 ALINE ELEVATOR TRACK

01 ALINE FARMERS UNION COOP EXCH

UT AUGER <BULK DRY FERT>

02 ALINE FARMERS UNION COOP EXCH

DOOR <CS HULLS & VAN COMM>

03 ALINE FARMERS UNION COOP EXCH

OH SPOUT <SPOT 14-PINCH WEST>

04 ALINE ALINE AG. SERVICES

OH PIPE <ANHYDROUS AMMONIA>

319

CITY ST.

FARMERS UNION  
CO-OP EXCHANGE

01

ELEV  
03

02

5009

04

5099

5009

← To Cherokee

To Allus →

ALINE

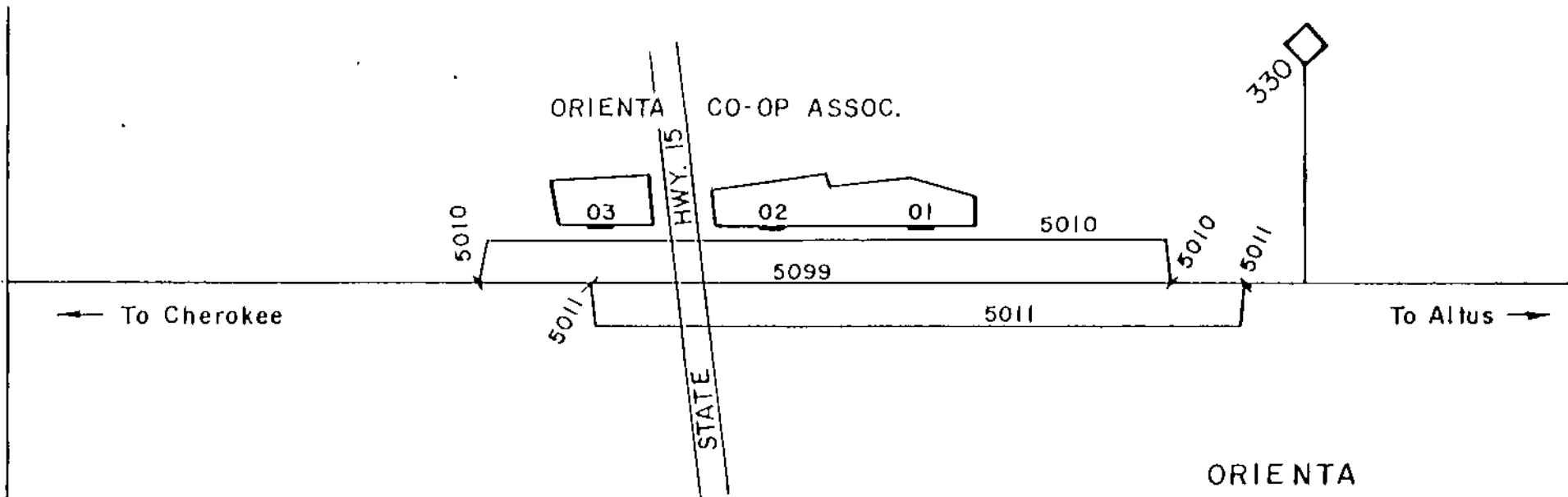
ZONE 50

PAGE 8

ZONE 50 < ORIENTA 42810 > ALTUS SUBDIVISION

509900 ORIENTA MAIN TRACK  
501000 ORIENTA ELEVATOR TRACK  
    01 ORIENTA ORIENTA COOP ASSN           OH SPOUT <SPOT 15-PINCH EAST>  
    02 ORIENTA ORIENTA COOP ASSN           OH SPOUT <LDS GRAIN>  
    03 ORIENTA ORIENTA COOP ASSN           OH SPOUT <LDS GRAIN>  
501100 ORIENTA STORAGE TRACK (19 CH'S)





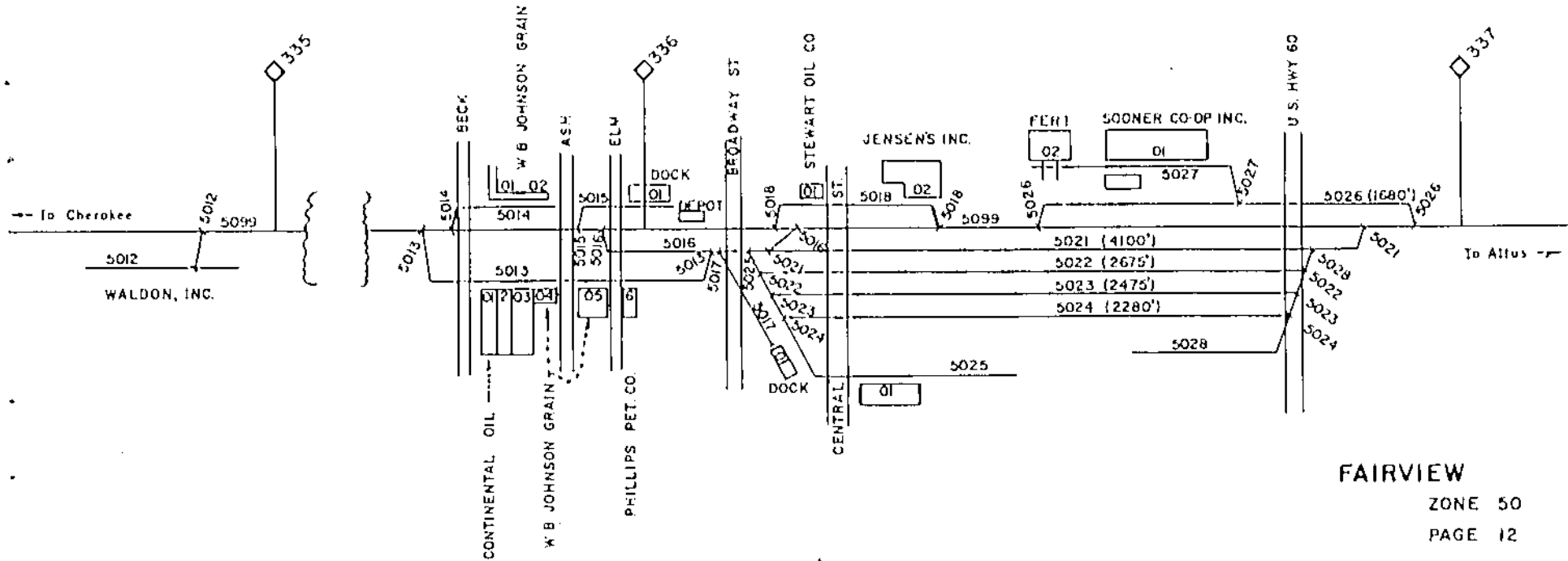
ORIENTA

ZONE 50

PAGE 10

ZONE 50 < FAIRVIEW 42800 > ALTUS SUBDIVISION

509900	FAIRVIEW MAIN TRACK		
501200	FAIRVIEW WALDON SPUR		
501300	FAIRVIEW TEAM TRACK		
01	CONTINENTAL OIL CO	DOOR	
02	VACANT	DOOR	
03	VACANT	UT PIT	
04	W B JOHNSTON GRAIN CO	OH SPOUT	
	<SPOT 8 CARS-PINCH EAST>		
05	W B JOHNSTON GRAIN CO	OH SPOUT	
06	PHILLIPS PETROLEUM CO	DOOR	
501400	FAIRVIEW JOHNSTON SPUR		
01	W B JOHNSTON GRAIN CO	OH SPOUT	
	<SPOT 6 CARS-PINCH EAST>		
02	W B JOHNSTON GRAIN CO	DOOR	
501500	FAIRVIEW DOCK TRACK		
01	FAIRVIEW DOCK	DOCK	
501600	FAIRVIEW RUNAROUND TRACK		
501700	FAIRVIEW NO. 5 TRACK		
01	FAIRVIEW RAMP	RAMP	
501800	FAIRVIEW SCALE TRACK		
01	STEWART OIL CO	DOOR	
02	JENSEN'S INC.	OPEN	
502100	FAIRVIEW YARD TRACK 1 <4100 FT>		
502200	FAIRVIEW YARD TRACK 2 <2675 FT>		
502300	FAIRVIEW YARD TRACK 3 <2475 FT>		
502400	FAIRVIEW YARD TRACK 4 <2280 FT>		
502500	FAIRVIEW OLD LEAD TRACK		
502600	FAIRVIEW STOCK TRACK <1680 FT>		
502700	FAIRVIEW SOONER COOP SPUR		
01	SOONER COOP INC	OH SPOUT	
	<SPOT 8 CARS-PINCH EAST>		
02	SOONER COOP INC	UT PIT	
502800	FAIRVIEW RIP TRACK		




**FAIRVIEW**  
 ZONE 50  
 PAGE 12

ZONE 50 < LONGDALE 42760 > ALTUS SUBDIVISION

509900 LONGDALE MAIN TRACK

503000 LONGDALE TRACK NO. 2

01 LONGDALE W B JOHNSTON GRAIN CO OH SPOUT <SPOT 5-PINCH EAST>



01  
W. B. JOHNSTON

LONGDALE  
ZONE 50  
PAGE 14

ZONE 50 < CANTON 42750 > ALTUS SUBDIVISION

509900 CANTON MAIN TRACK  
503100 CANTON HOUSE TRACK NO. 2  
    01 CANTON WHEELER GRAIN CO.       OH SPOUT <SPOT 10-PINCH EAST>  
    02 CANTON WHEELER GRAIN CO. <WHSE>   DOOR  
    03 CANTON WHEELER GRAIN CO.       OH SPOUT  
    04 CANTON PLATFORM               DOCK  
503200 CANTON BACK TRACK  
    01 CANTON WHEELER GRAIN CO.       OH SPOUT <SPOT 10-PINCH EAST>  
    02 CANTON WHEELER GRAIN CO. <WHSE>   DOOR  
    03 CANTON WHEELER GRAIN CO.       OH SPOUT  
503300 CANTON SIDING TRACK 3 <2460 FT> <20 CH'S>

BR. 353.6

N. CANADIAN RIVER

To Cherokee

5031 5032

04

05

WHEELER GRAIN ELEV. 03

BROADWAY

5099

WASHINGTON

5033

354

5032 5031

DOCK

WASHINGTON

ST

03

02

ELEV. WHSE

WHEELER GRAIN

01

WHEELER BROS GR. CO. INC.

GARFIELD

5032 5031

ST.

To Allus

5033

5033 (2060')

CANTON

ZONE 50

PAGE 16

ZONE 50 < OAKWOOD 42740 > ALTUS SUBDIVISION

509900 OAKWOOD MAIN TRACK

503400 OAKWOOD ELEVATOR SPUR

01 OAKWOOD WHEELER BROS. GRAIN OH SPOUT <SPOT 5-PINCH WEST>

503500 OAKWOOD HOUSE TRACK NO. 1 <1560 FT> <15 CH'S>



← To Cherokee

HWY NO 270

01  
WHEELER  
BROS.  
GRAIN

5034

5034

5035

5035 (1560')

5099

ST.  
MAIN

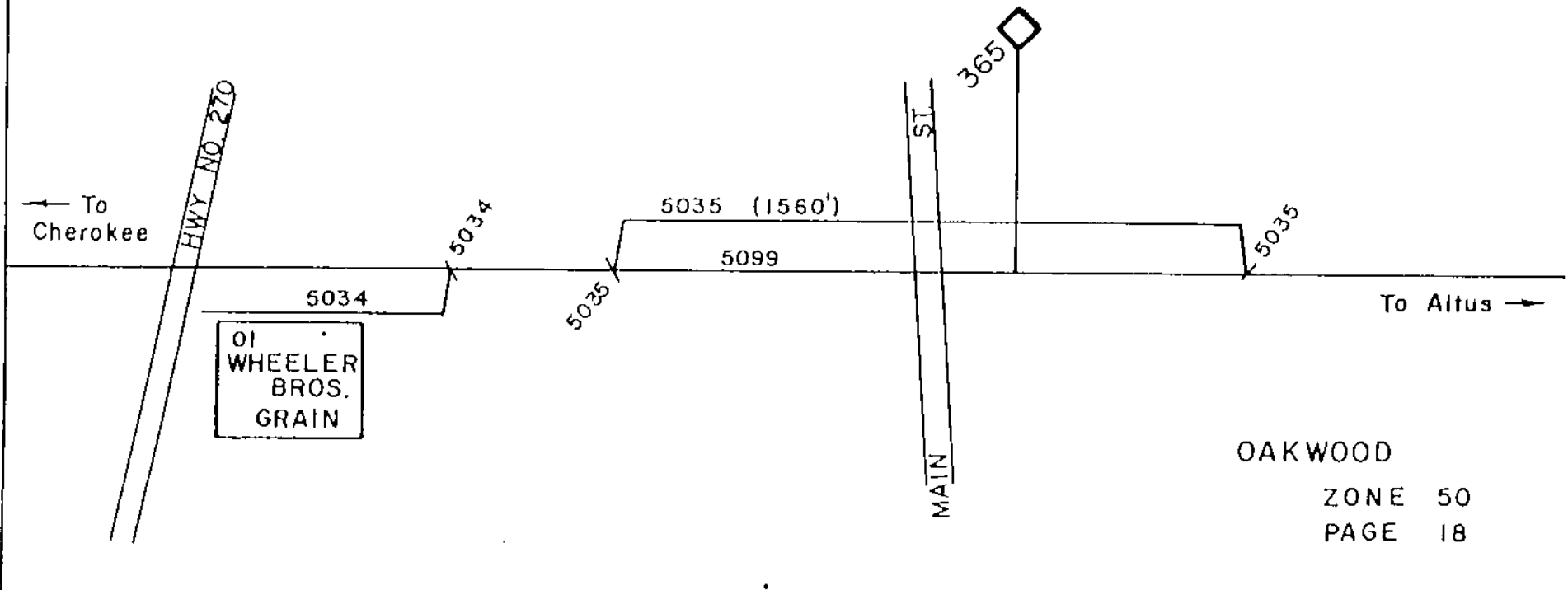
365

OAKWOOD

ZONE 50

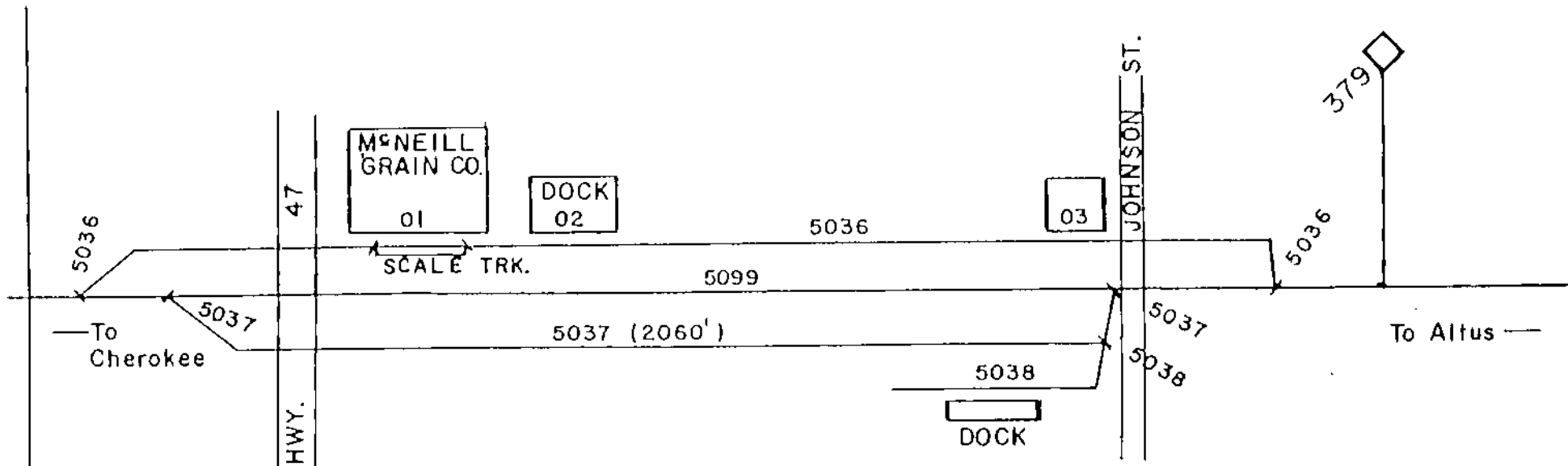
PAGE 18

To Altus →



ZONE 50 < THOMAS 42730 > ALIUS SUBDIVISION

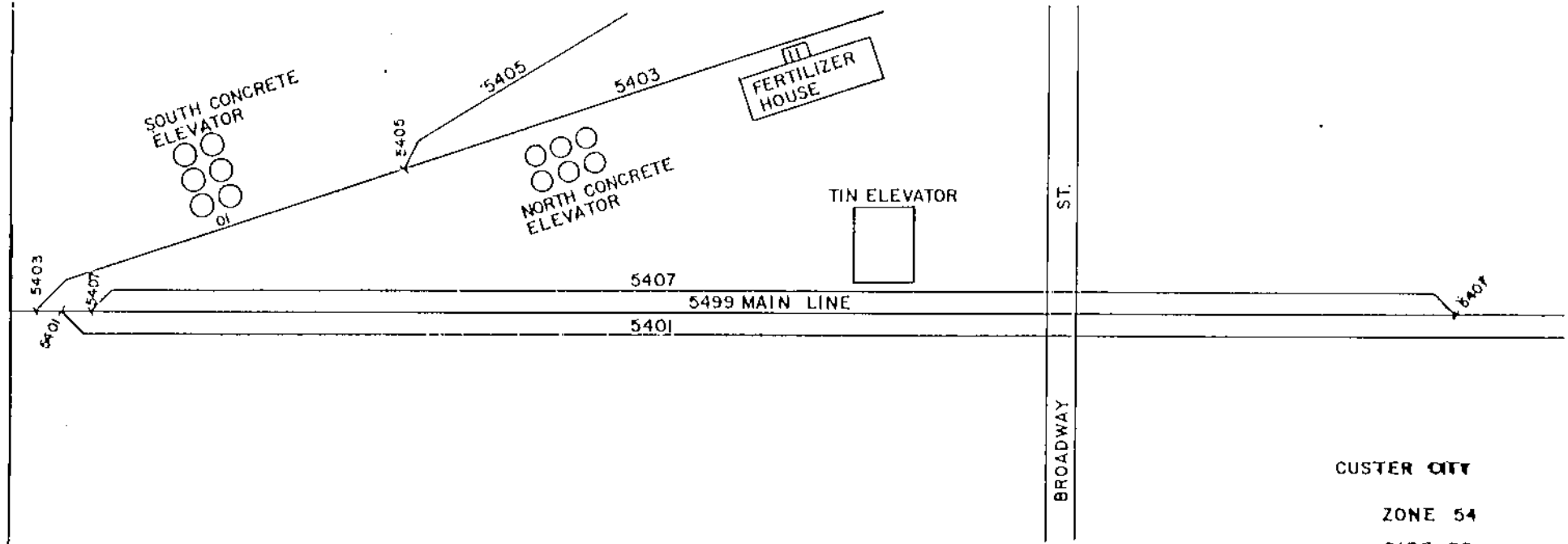
509900 THOMAS MAIN TRACK  
503600 THOMAS ELEVATOR TRACK  
    01 THOMAS MCNEILL GRAIN CO           OH SPOUT <SPOT 29-PINCH EAST>  
    02 THOMAS MCNEILL GRAIN CO <HULLS>   DOCK  
    03 THOMAS VACANT                   DOOR  
503700 THOMAS SIDING <2060 FT> <29 CH'S>  
503800 THOMAS DOCK TRACK  
    01 THOMAS DOCK                   DOCK



THOMAS  
 ZONE 50  
 PAGE 20

ZONE 54 < CUSTER CITY 42720 > ALTUS SUBDIVISION

549900	CUTSER CITY MAIN TRACK	
540100	CUSTER CITY SIDING	
540300	CUSTER CITY ELEVATOR TRACK	
01	SOUTH CONCRETE ELEVATOR	SPOUT
06	NORTH CONCRETE ELEVATOR	SPOUT
11	FERTILIZER HOUSE	DOOR
540500	CUSTER CITY HOUSE TRACK	
540700	CUSTER CITY STORAGE TRACK	



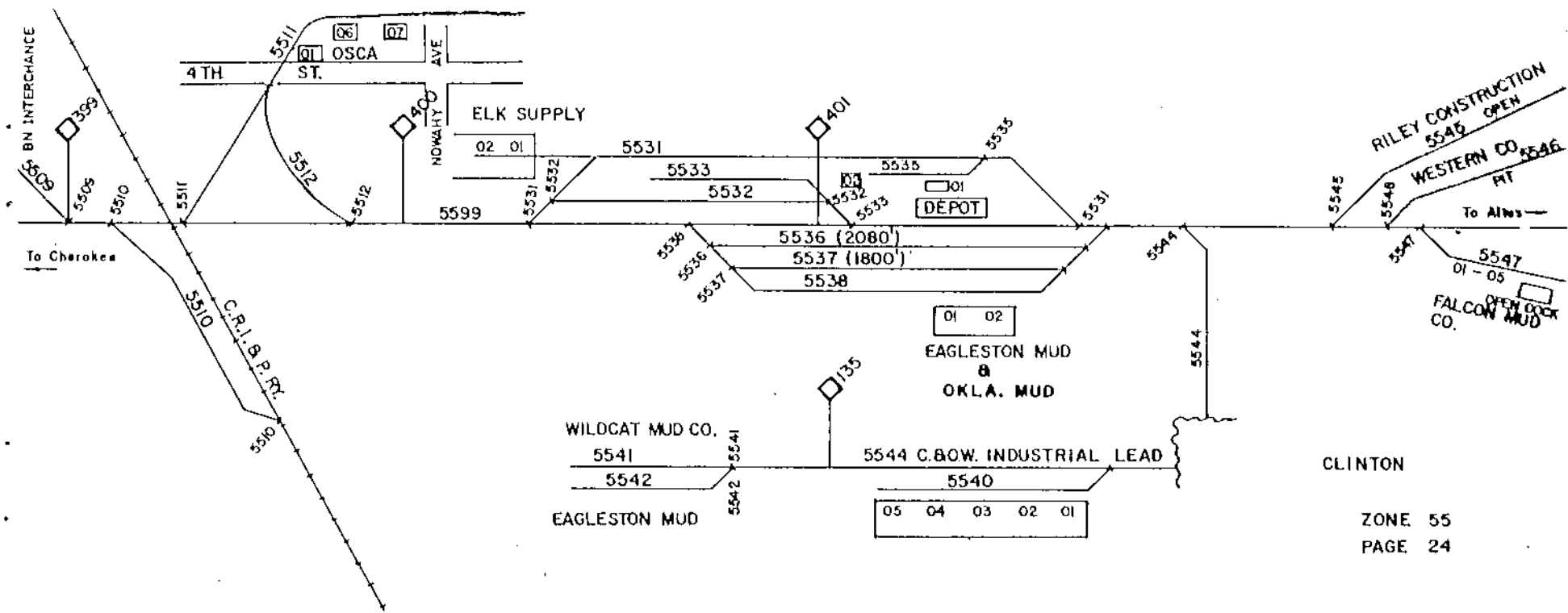
CUSTER CITY

ZONE 54

PAGE 22

ZONE 55 < CLINTON 42700 > ALTUS SUBDIVISION

559900	CLINTON MAIN TRACK		553600	CLINTON NO. 1 YARD TRACK	OPEN
550900	BN INTERCHANGE TRACK		553700	CLINTON NO. 2 YARD TRACK	OPEN
551000	CRIP INTERCHANGE TRACK		553800	CLINTON NO. 11 STOCK TRACK	OPEN
551100	1ST ST. INDUSTRY TRACK TO HAYES ST		01	EAGLESTON MUD	U.T. AUGER
01	OSCA	OPEN	02	OKLAHOMA MUD CO.	DOCK
553100	CLINTON NO. 12 PASS TRACK		554000	ACME BRICK SPUR	
553200	CLINTON NO. 7 HOUSE TRACK		01	ACME BRICK (5 CAR OPEN DOCK)	DOCK
553300	CLINTON NO. 20 ENGINE SPUR		THRU	ACME BRICK (5 CAR OPEN DOCK)	DOCK
553400	CLINTON LUMBER SPUR	OPEN	05	ACME BRICK (5 CAR OPEN DOCK)	DOCK
01	ELK SUPPLY	OPEN	554100	WILDCAT MUD (END OF 5544)	
02	ELK SUPPLY	OPEN	01	WILDCAT MUD	OPEN AREA
553500	CLINTON NO. 5 DOCK TRACK		554400	C&O INDUSTRIAL LEAD TRACK	
01	CLINTON AUTO DOCK	DOCK	554500	RILEY CONSTRUCTION SPUR	
02	CLINTON TOFC RAMP	RAMP	01	RILEY CONSTRUCTION	OPEN AREA
			554600	WESTERN COMPANY SPUR	
			01	WESTERN COMPANY	OPEN AREA
			554700	FALCON MUD SPUR	
			01	FALCON MUD CO	OPEN AREA
			05	FALCON MUD CO	OPEN DOCK



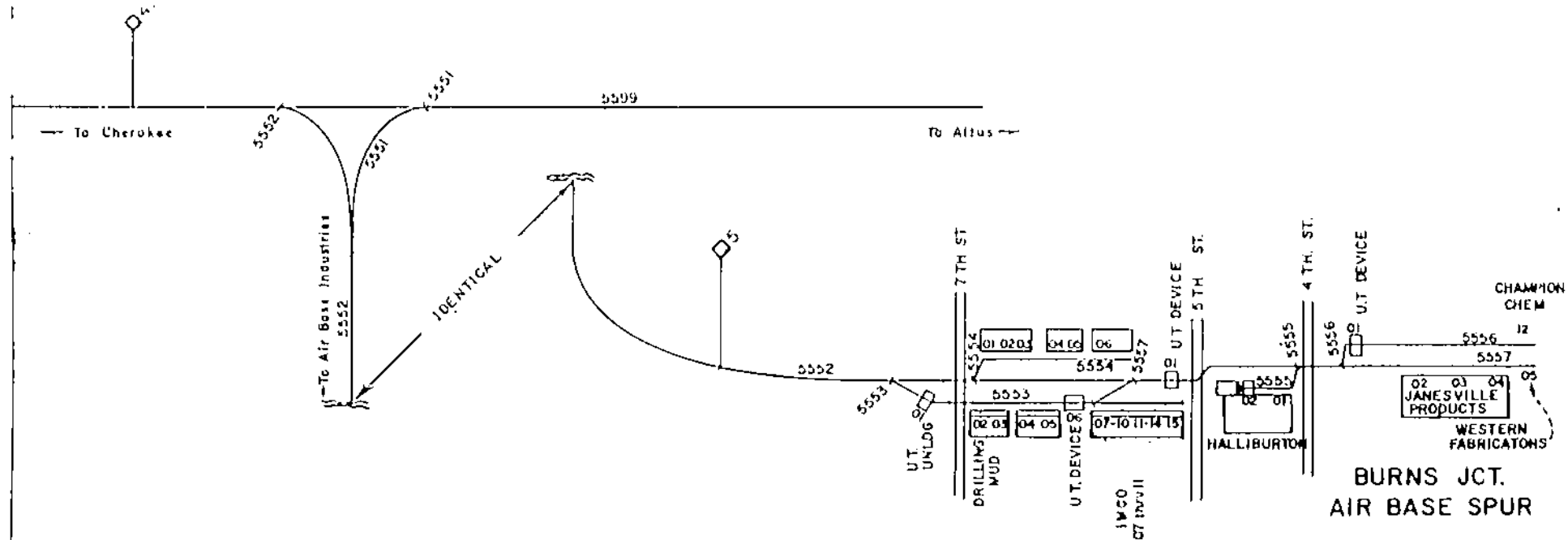
CLINTON

ZONE 55  
PAGE 24

ZONE 55 < BURNS JCT 42650 > ALTUS SUBDIVISION

555100	AIR BASE INDUSTRIAL SPUR, 50 LEG WYE		
555200	AIR BASE INDUSTRIAL TRACK MP 418		
555300	AIR BASE NO. 7 NORTH TRACK		
01	DRILLING MUD CO	U.T.DEVICE	
02	DRILLING MUD CO	DOOR (ON OPEN DOCK)	
03	DRILLING MUD CO	DOOR (ON OPEN DOCK)	
04	VACANT	DOOR (ON OPEN DOCK)	
05	VACANT	DOOR (ON OPEN DOCK)	
06	VACANT	U.T.DEVICE	
07	TMCO	DOOR (ON OPEN DOCK)	
THROUGH (5 SPOTS AT DOCK)			
11	TMCO	DOOR (ON OPEN DOCK)	
555400	AIR BASE NO. SOUTH TRACK		
01	VACANT	DOOR (ON OPEN DOCK)	
02	VACANT	DOOR (ON OPEN DOCK)	
03	VACANT	DOOR (ON OPEN DOCK)	
04	VACANT	DOOR (ON OPEN DOCK)	
05	VACANT	DOOR (ON OPEN DOCK)	
555500	HALLIBURTON SPUR		
01	HALLIBURTON CO		DOOR
02	HALLIBURTON CO		U.T.DEVICE
555600	CHAMPION SPUR		
12	CHAMPION CHEM CO		OPEN AREA
555700	INDUSTRY TRACK 3RD TO 7TH ST		
	(TRACK AT END OF TRACK 5552)		
12	CHAMPION CHEM CO		OPEN AREA

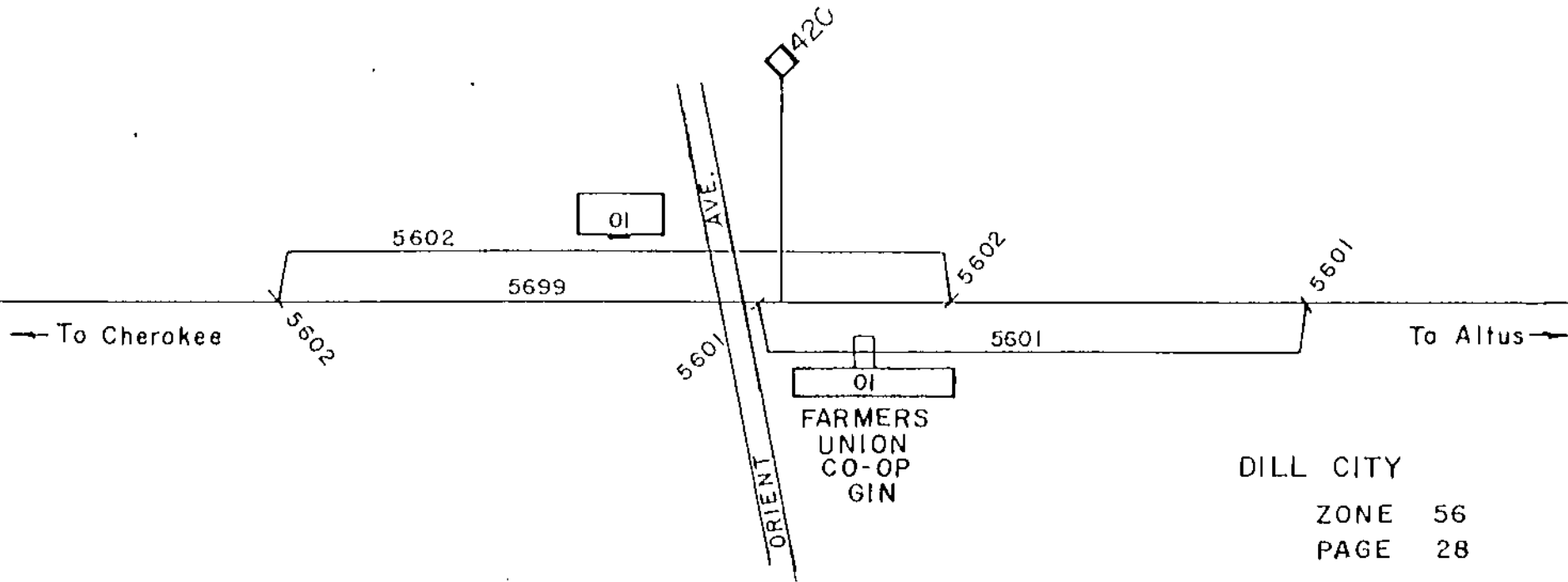




**BURNS JCT.  
AIR BASE SPUR**

ZONE 56 < DILL CITY 42635 > ALTUS SUBDIVISION

569900	DILL CITY MAIN TRACK	
560100	DILL CITY PASSING TRACK	
01	DILL CITY FARMERS UNION CO-OP GIN	U.T.DEVICE (DRY FERTILIZER)
560200	DILL CITY ELEVATOR TRACK	
01	DILL CITY ELK ELEVATOR	O.H. SPOUT



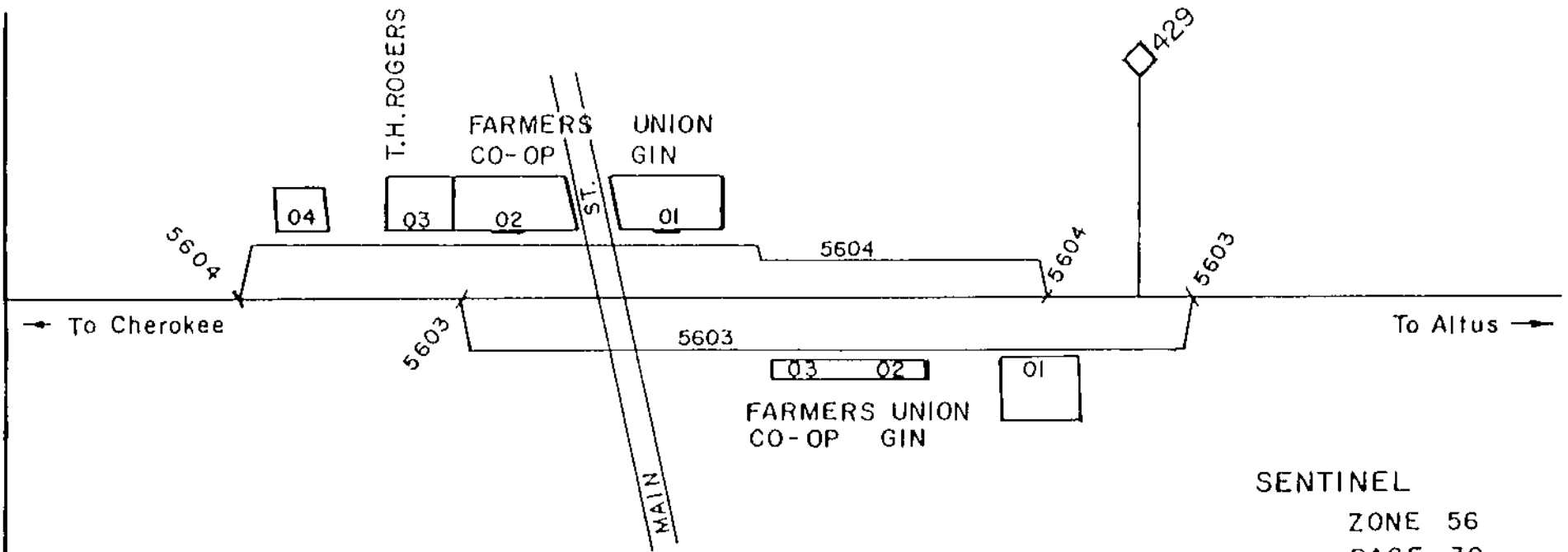
DILL CITY

ZONE 56

PAGE 28

ZONE 56 < SENTINEL 42630 > ALTHUS SUBDIVISION

569900	SENTINEL MAIN TRACK	
560300	SENTINEL SIDING	
01	SENTINEL FARMERS CO-OP	O.H.SPOUT <SPOT 15-PINCH EAST>
02	SENTINEL FARMERS CO-OP	U.T.PIT <DRY FERTILIZER>
03	SENTINEL FARMERS CO-OP	O.H.PIPE <LIQUID FERTILIZER>
560400	SENTINEL ELEVATOR TRACK	
01	SENTINEL FARMERS CO-OP	O.H.SPOUT <SPOT 5-PINCH WEST>
02	SENTINEL FARMERS CO-OP	O.H.SPOUT <SPOT 10-PINCH WEST>
03	SENTINEL T.H. ROGERS	DOOR
04	VACANT	DOOR



SENTINEL

ZONE 56

PAGE 30

ZONE 56 < CAMBRIDGE 42625 > ALTUS SUBDIVISION

569900 CAMBRIDGE MAIN TRACK

560500 CAMBRIDGE ELEVATOR TRACK

01 CAMBRIDGE PLANTERS CO-OP ASSN      D.H.SPOUT <SPOT 13-PINCH WEST>

435

← To Cherokee

5605

5605

5605

To Altus →

OF  
PLANTERS CO-OP  
ASSOC.

CAMBRIDGE

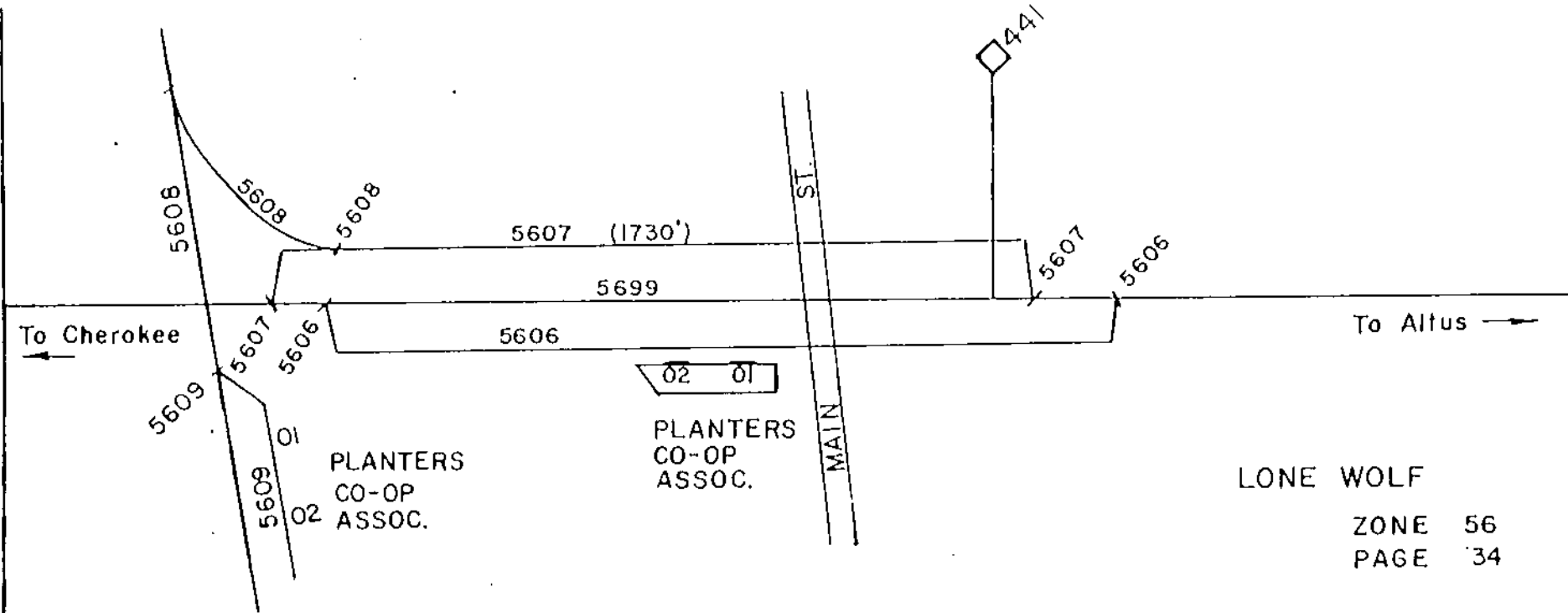
ZONE 56

PAGE 32

ZONE 56 < LONE WOLF 42620 > ALTUS SUBDIVISION

S69900 LONE WOLF MAIN TRACK  
S60600 LONE WOLF ELEVATOR TRACK  
    01 LONE WOLF PLANTERS CO-OP ASSN      O.H.PIPE <LIQ FERTILIZER>  
    02 LONE WOLF PLANTERS CO-OP ASSN      O.H.SPOUT  
S60700 LONE WOLF SIDING 1730 FT  
S60800 LONE WOLF INTERCHANGE & OLD CRIP MAIN TRACK <SPOT 40>  
S60900 LONE WOLF PLANTERS COOP TRACK  
    01 LONE WOLF PLANTERS CO-OP ASSN      O.H.SPOUT  
    02 LONE WOLF PLANTERS CO-OP ASSN      FERTILIZER





LONE WOLF

ZONE 56

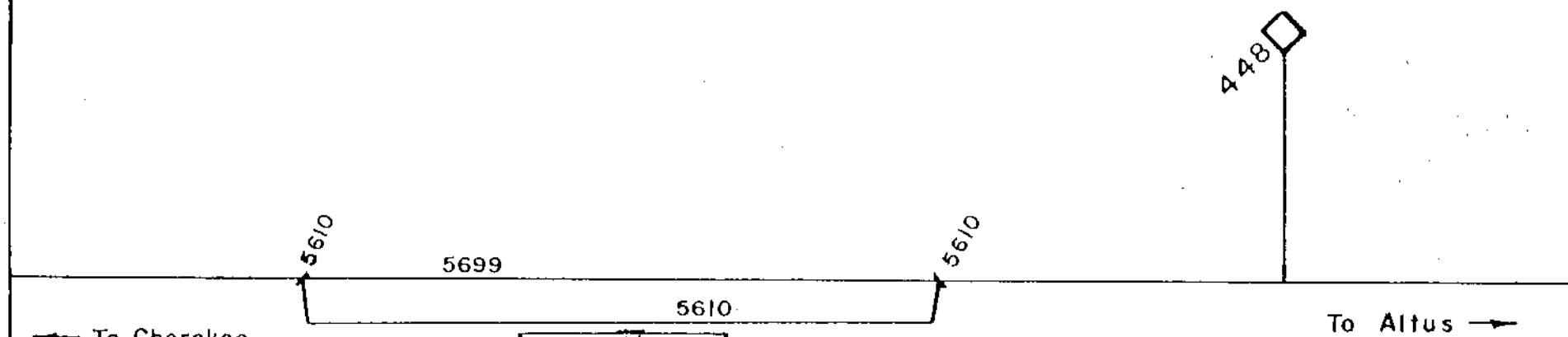
PAGE 34

ZONE 56 < LUGERT 42615 > ALTUS SUBDIVISION

569900 LUGERT MAIN TRACK

561000 LUGERT ELEVATOR TRACK

01 LUGERT PLANTERS CO-OP ASSN O.H.SPOUT <SPOT 17-PINCH WEST>



← To Cherokee

To Altus →

01

PLANTERS CO-OP  
ASSOC.

LUGERT

ZONE 56

PAGE 36

ZONE 56 < BLAIR 42610 > ALTUS SUPERVISION

569900 BLAIR MAIN TRACK

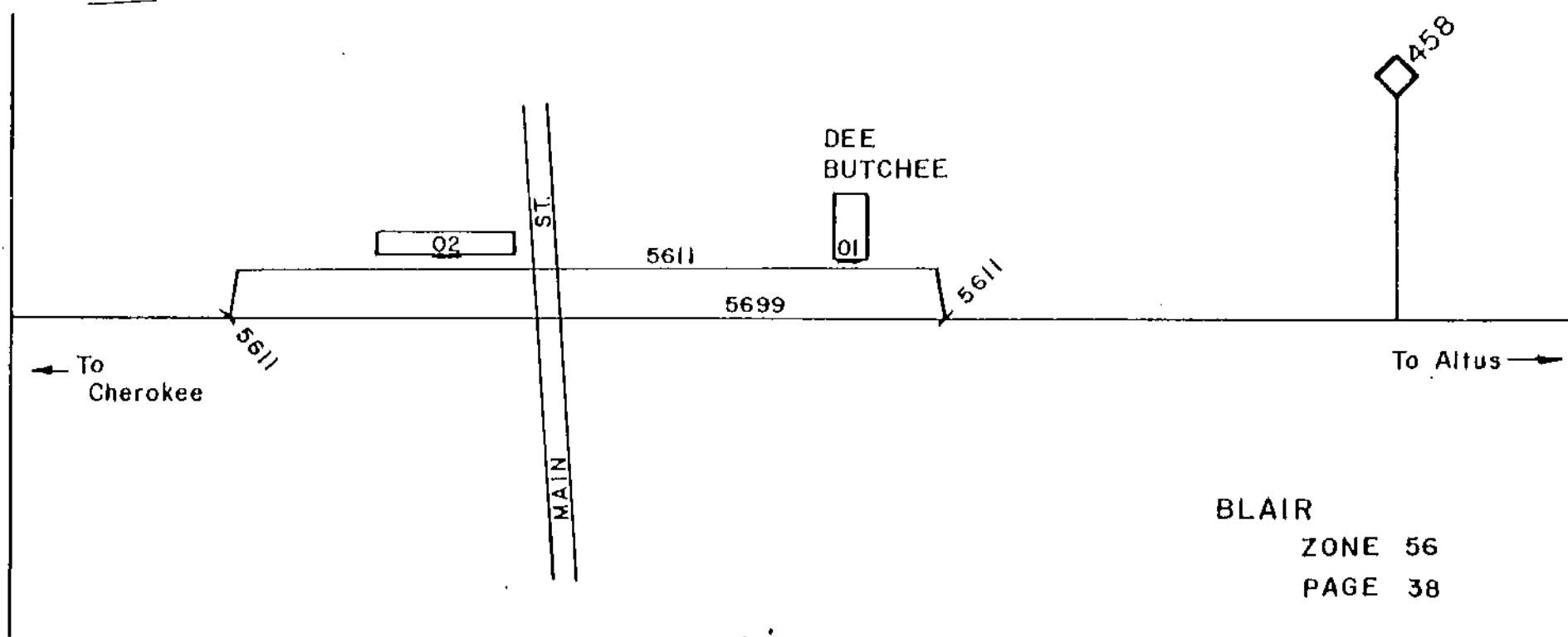
561100 BLAIR ELEVATOR TRACK

01 BLAIR DEE BUTCHEE

OPEN AREA

02 BLAIR COTTON & GRAIN CO

O.H.SPOUT <SPOT 15-PINCH WEST>



BLAIR

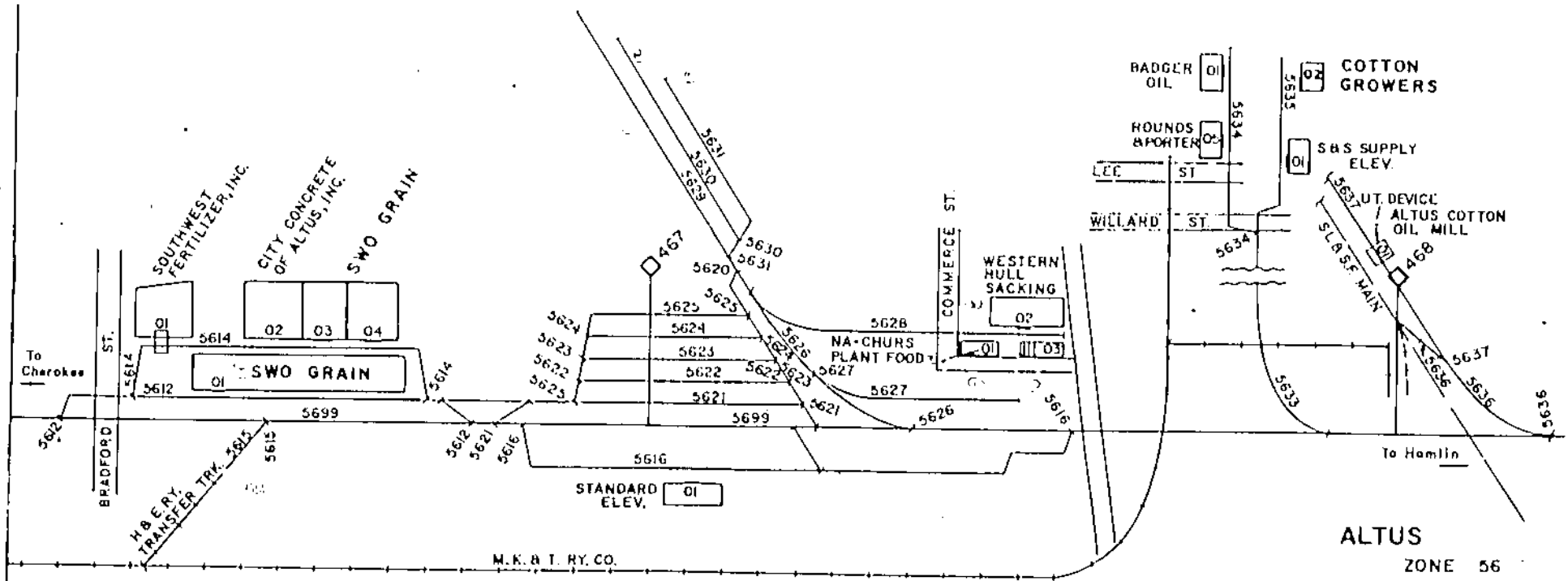
ZONE 56

PAGE 38

ZONE 56 < ALTUS 42600 > ALTUS SUBSTATION

569900 ALTUS MAIN TRACK  
 561200 ALTUS STORAGE TRACK  
     01 SWO GRAIN OF ALTUS      OH SPOUT  
         <SPOT 20 CARS-PINCH EAST>  
 561400 ALTUS STOCK TRACK  
     01 SOUTHWEST FERTILIZER UT DEVICE  
     02 CITY CONCRETE OF ALTUS      OPEN  
     03 SWO GRAIN OF ALTUS      OH SPOUT  
         <SPOT 20 CARS-PINCH EAST>  
     04 SWO GRAIN OF ALTUS      OH SPOUT  
 561500 ALTUS H&E TRANSFER TRACK  
 561600 ALTUS BUNGE TRACK  
     01 STANDARD ELEVATOR      OH SPOUT  
         <SPOT 15 CARS-PINCH WEST>  
  
 562000 ALTUS SWITCHING LEAD  
 562100 ALTUS TRACK NO. 1  
 562200 ALTUS TRACK NO. 2  
 562300 ALTUS TRACK NO. 3

562400 ALTUS TRACK NO. 4  
 562500 ALTUS TRACK NO. 5  
 562600 ALTUS WATER LEAD  
 562700 ALTUS HOUSE TRACK  
 562800 ALTUS INDUSTRY TRACK  
     01 NA-GHURS PLANT FOOD      OPEN AREA  
     02 WESTERN HULL SACKERS      DOOR  
     03 HOUSE DOCK      DOCK  
 562900 ALTUS NEW RIP TRACK  
 563000 ALTUS OLD RIP TRACK  
 563100 ALTUS TOFC TRACK  
 563300 ALTUS MITCHELL STREET TRACK  
 563400 ALTUS MITCHELL ST. NORTH TRACK  
     01 BADGER OIL CO      DOOR  
     05 ROUNDS & PORTER DOOR 5      DOOR  
 563500 ALTUS MITCHELL ST. SOUTH TRACK  
     01 S&S SUPPLY ELEVATOR      OH SPOUT  
         <SPOT 10 CARS-PINCH WEST>  
     02 COTTON GROWERS COOP      OH SPOUT  
 563600 ALTUS SLSF INTERCHANGE TRACK  
 563700 ALTUS OIL MILL TRACK  
     01 ALTUS COTTON OIL MILL-U.T.AUGER



ALTUS  
 ZONE 56  
 PAGE 40