

# **Santa Fe**



## **Fourth Subdivision Plains Division Bulletin 10**

### **Trackage Diagrams**

**December 1, 1985**

**Prepared by David W. Moore  
Information from ATSF Car Location Identity Codes (CLIC)**

**CLIC Instructions** – This booklet contains instructions and maps for Car Location Identity Code (CLIC).

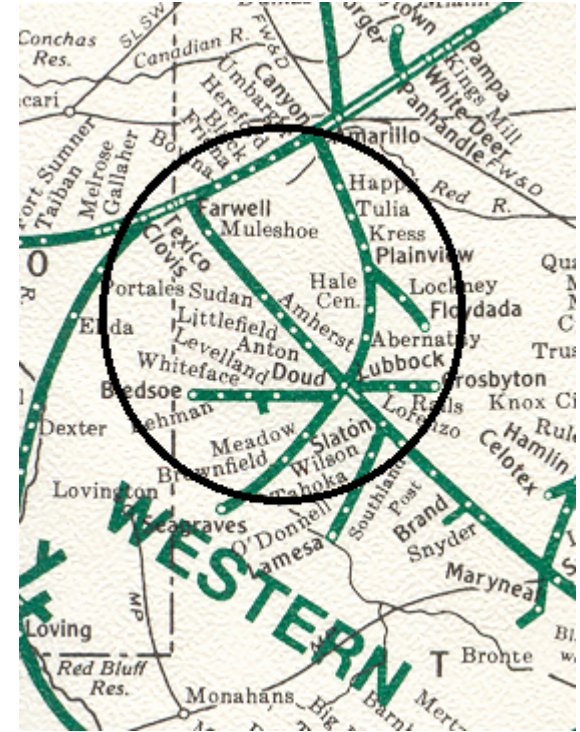
Maps are not drawn to scale and are to be used only as a guide to locating customer and yard tracks and the numbers assigned to them. The geographical area covered in this booklet is divided into zones. Each zone has designated tracks and/or industries within its boundary.

A CLIC number will consist of six digits. The first two digits designate the zone, the second two digits indicate the track number within the zone, the last two digits represent the actual spot along the track.

All switch targets or stands have been painted with a combination of the zone and track number. Spot numbers have been painted on doors, docks, buildings, gates, etc., wherever possible.

Index of maps. Click on the link to go to that map.

- [Zone 38 Page 2](#) – Farwell / Texico Page 1
- [Zone 42 Page 4](#) – Farwell / Texico Page 2
- [Zone 42 Page 6](#) – Lariat
- [Zone 42 Page 8](#) – Progress
- [Zone 42 Page 10](#) – Muleshoe Riverside Chem & Blackwater Grain
- [Zone 42 Page 12](#) – Muleshoe west end
- [Zone 42 Page 14](#) – Muleshoe east end
- [Zone 42 Page 16](#) – Muleshoe SW Public Svc spur
- [Zone 42 Page 18](#) – Mill
- [Zone 42 Page 20](#) – Sudan
- [Zone 42 Page 22](#) – Amherst
- [Zone 42 Page 24](#) – Littlefield west end
- [Zone 42 Page 26](#) – Littlefield east end
- [Zone 42 Page 28](#) – Bainer



[Zone 42 Page 30](#) – Anton

[Zone 42 Page 32](#) – Roundup

[Zone 42 Page 34](#) – Shallowater

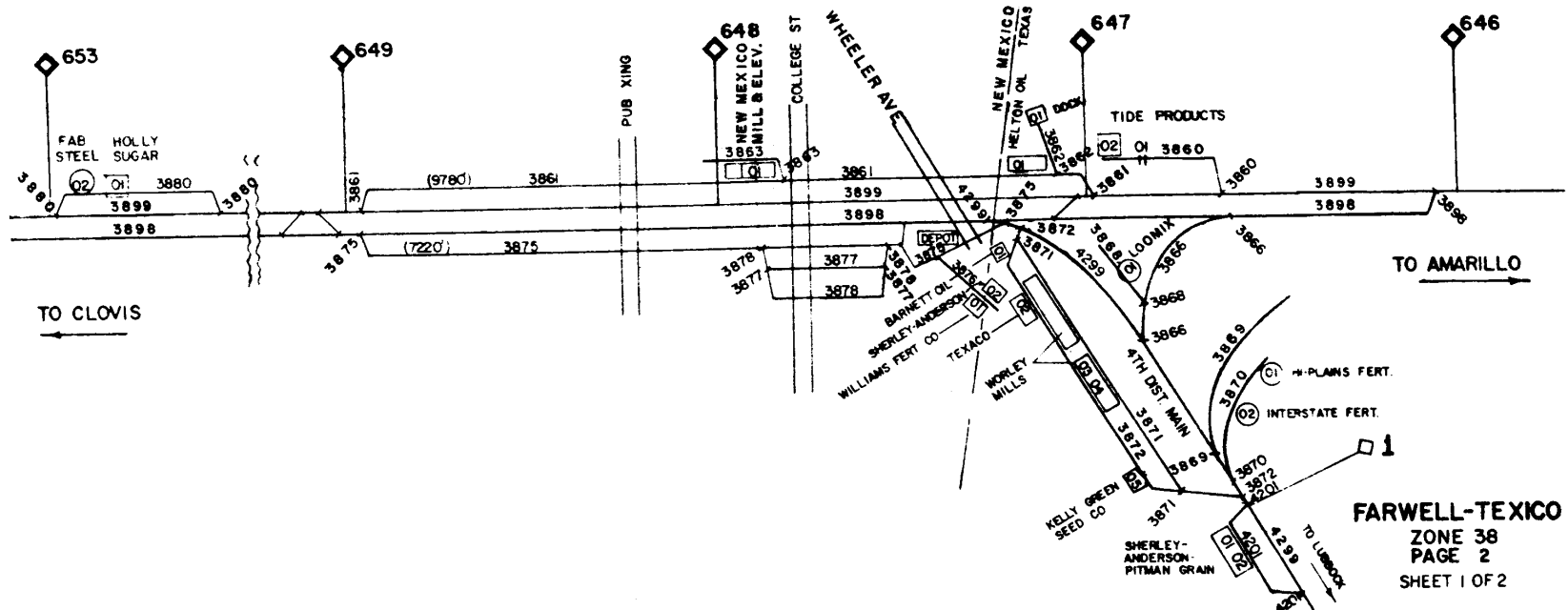
[Zone 42 Page 36](#) – Broadview

[Zone 48 Page 38](#) – Posey

ZONE 38 <TEXICO-FARWELL 16220-16219) THIRD DISTRICT

429900	TEXICO 4TH DIST MAIN TRACK	387100	FARWELL TEAM TRACK NO.17
389800	TEXICO 3RD DIST SOUTH MAIN	387200	FARWELL INDUSTRY TRACK 7
389900	TEXICO 3RD DIST NORTH MAIN	01	BARNETT OIL CO OPEN
386000	TIDE PRODUCTS SPUR	02	TEXACO INC WHSE DOCK
01	TIDE PRODUCTS (FERT) U.T.PIT	03	WORLEY MILLS INC O.H.SPOUT
02	TIDE PRODUCTS TANK UNLD	04	WORLEY MILLS INC U.T. PIT
386100	TEXICO NORTH STORAGE(9789 FT)	05	KELLY GREEN SEEDS O.H.AUGER
01	HELTON OIL CO WHSE U.C.AUGER	387500	TEXICO SLATON SIDN'N(7220 FT)
386200	FARWELL DIRT DOCK TRACK	387600	TEXICO SHERLEY ANDERSON SPUR
01	FARWELL DIRT DOCK DOCK	01	WILLIAMS FERTILIZER U.C.AUGER
386300	TEXICO GOLDEN WEST SPUR	02	SHERLEY ANDERSON INC OH.SPOUT
01	GOLDEN WEST ELEVATOR OH SPOUT	387700	TEXICO HOUSE NO.9 TRACK
386600	FARWELL EAST LEG WYE NO 15	387800	TEXICO STOCK NO.8 TRACK
386800	FARWELL LOOMIX SPUR	388000	HOLLY SUGAR SPUR 23 (MP 653)
01	LOOMIX INC TANK UNLDG	01	HOLLY SUGAR CO O.H.CONVEYOR
386900	OPEN SPUR OF 4299	02	FAB STEEL OF CLOVIS OPEN
387000	FARWELL GIFFORD HILL SPUR	420100	SHERLEY ANDERSON PITMAN TRACK
01	HIGH PLAINS FERTZ U.C.AUGER	01	SHER/AND'SON/PITMAN OH.SPOUT
02	INTERSTATE FERTZ U.C.AUGER	02	SHER/AND'SON/PITMAN UT.AUGER

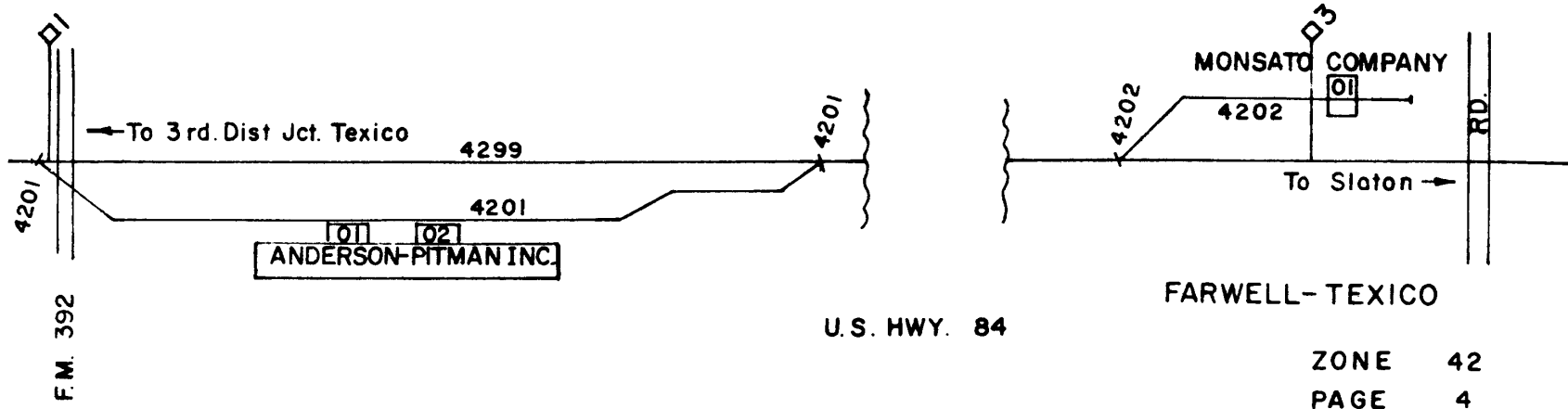
PAGE ONE



ZONE 42 (FARWELL, TX 16219) FOURTH DISTRICT

429900 FOURTH DISTRICT MAIN TRACK  
 420100 FARWELL SHERLEY-ANDERSON-PITMAN TRACK  
     01 FARWELL SHERLEY-ANDERSON-PITMAN      O.H.SPOUT  
     02 FARWELL SHERLEY-ANDERSON-PITMAN      U.T.PIT  
 420200 FARWELL MONSANTO CO TRK MP 3 (5 CAR TRACK)  
     01 FARWELL MONSANTO CO                    U.T.AUGER

PAGE 3

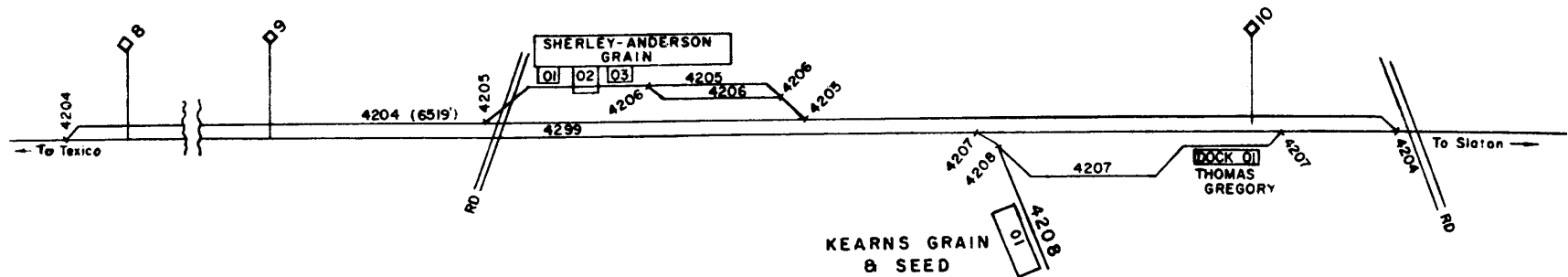


ZONE 42  
 PAGE 4  
 SHEET 2 OF 2

ZONE 42 <LARIAT, TX 15009> FOURTH DISTRICT

429900	LARIAT MAIN TRACK	
420400	LARIAT SIDING MP 9	
420500	LARIAT SHERLEY ANDERSON GRAIN TRACK NO.2	
01	LARIAT SHERLEY ANDERSON GRAIN	O. H. SPOUT
02	LARIAT SHERLEY ANDERSON GRAIN	U. T. AUGER
03	LARIAT SHERLEY ANDERSON GRAIN	O. H. SPOUT
420600	LARIAT SHERLEY ANDERSON GRAIN TRACK NO.1	
420700	LARIAT TEAM TRACK	
01	LARIAT THOMAS GREGORY CO (WAREHOUSE)	DOCK
420800	LARIAT KEARNS GRAIN-SEED TRACK	
01	LARIAT KEARNS GRAIN-SEED CO	OPEN

PAGE 5



LARIAT

ZONE 42

PAGE 6

ZONE 42 <PROGRESS 15015> FOURTH DISTRICT

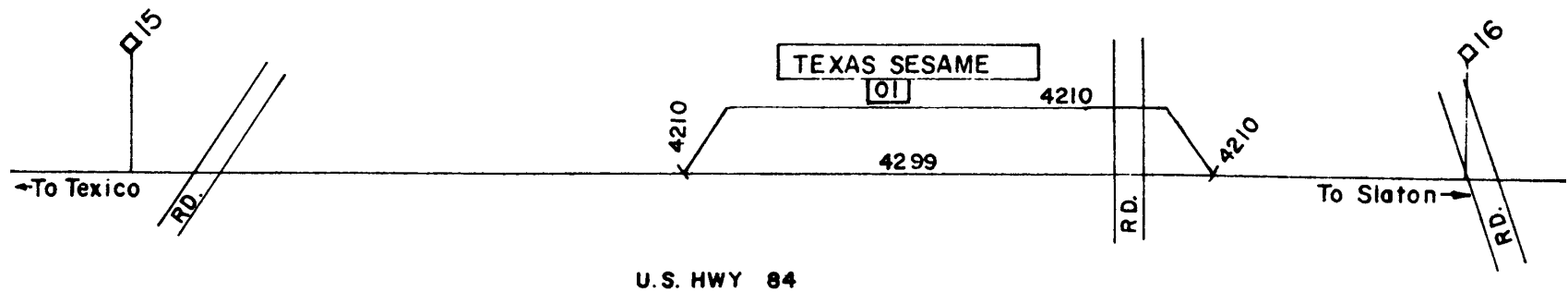
429900 PROGRESS MAIN TRACK

421000 PROGRESS SESAME GROWERS (MF 15.5) TRACK

01 PROGRESS TEX SESAME GROWERS ELEVATOR

O.H.SPOUT

PAGE 7



U.S. HWY 84

PROGRESS


ZONE 42

PAGE 8

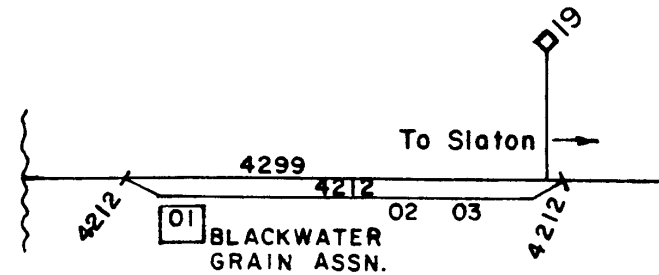
ZONE 42 <MULESHOE, TX 15022> FOURTH DISTRICT

- |        |   |                              |
|--------|---|------------------------------|
| 429900 | MULESHOE MAIN TRACK                           |                              |
| 421100 | MULESHOE RIVERSIDE CHEM TRACK (MP 18)         |                              |
| 01     | MULESHOE RIVERSIDE CHEM                       | U.T.PIT                      |
| 02     | MULESHOE RIVERSIDE CHEM                       | O.H.PUMP (ANHYDROUS AMMONIA) |
| 421200 | MULESHOE BLACKWATER GRAIN ASSN. (MP 19) TRACK |                              |
| 01     | MULESHOE BLACKWATER GRAIN ASSN.               | UT.AUGER (PORTABLE AUGER)    |
| 02     | MULESHOE BLACKWATER GRAIN ASSN.               | O.H.PUMP (ANHYDROUS AMMONIA) |
| 03     | MULESHOE BLACKWATER GRAIN ASSN.               | O.H.PUMP (ANHYDROUS AMMONIA) |

PAGE 9



U.S. HWY. 84



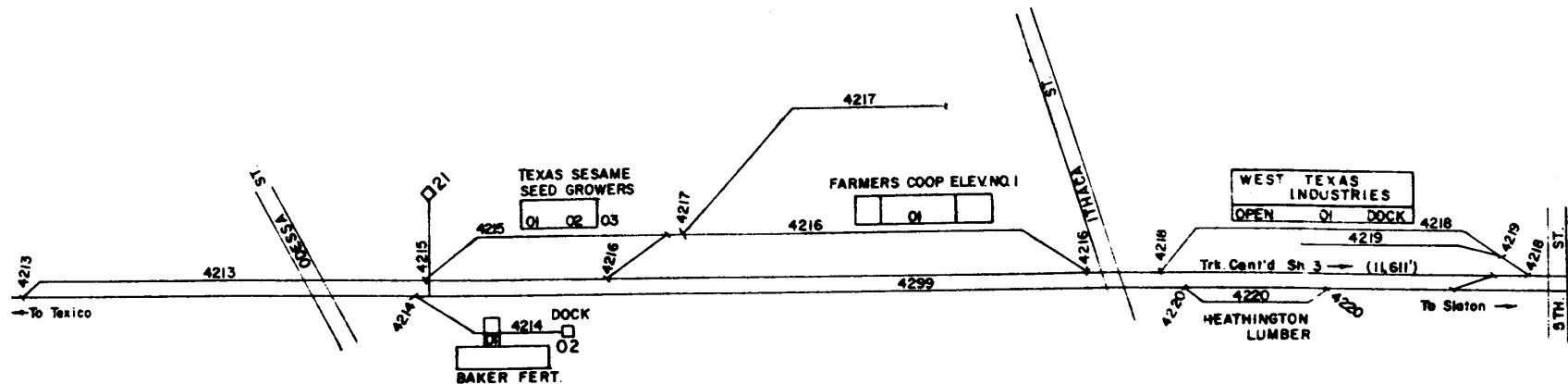
MULESHOE  
 ZONE 42  
 PAGE 10  
 SHEET 1 OF 4



ZONE 42 <MULESHOE, TX 15022> FOURTH DISTRICT

429900	MULESHOE MAIN TRACK	
421300	MULESHOE SIDING (11611 FT)	
421400	MULESHOE BAKER SPUR (MP 21)	
01	MULESHOE BAKER FERTILIZER	OPEN
02	MULESHOE BAKER FERTILIZER	DOCK
421500	MULESHOE TEXAS SESAME TRACK	
01	MULESHOE TEX SESAME SEED GROWERS	SPOUT
02	MULESHOE TEX SESAME SEED GROWERS	SPOUT
03	MULESHOE TEX SESAME SEED GROWERS	UT.PIT
421600	MULESHOE FARMERS COOP ELEV TRACK	
01	MULESHOE FARMERS COOP ELEV	OH.SPOUT
421700	MULESHOE FARMERS LEG TRACK	
01	MULESHOE WESTERN 66 FERTZ.	UT.PIT
421800	MULESHOE WEST TEXAS INDUSTRIES TRACK	
01	MULESHOE WEST TEX INDUSTRIES	DOCK
421900	MULESHOE COMPRESS TRACK NO.1	
422000	MULESHOE HEATHINGTON LUMBER TRACK	
01	MULESHOE HEATHINGTON LUMBER CO	OPEN

PAGE 11



MULESHOE

ZONE 42

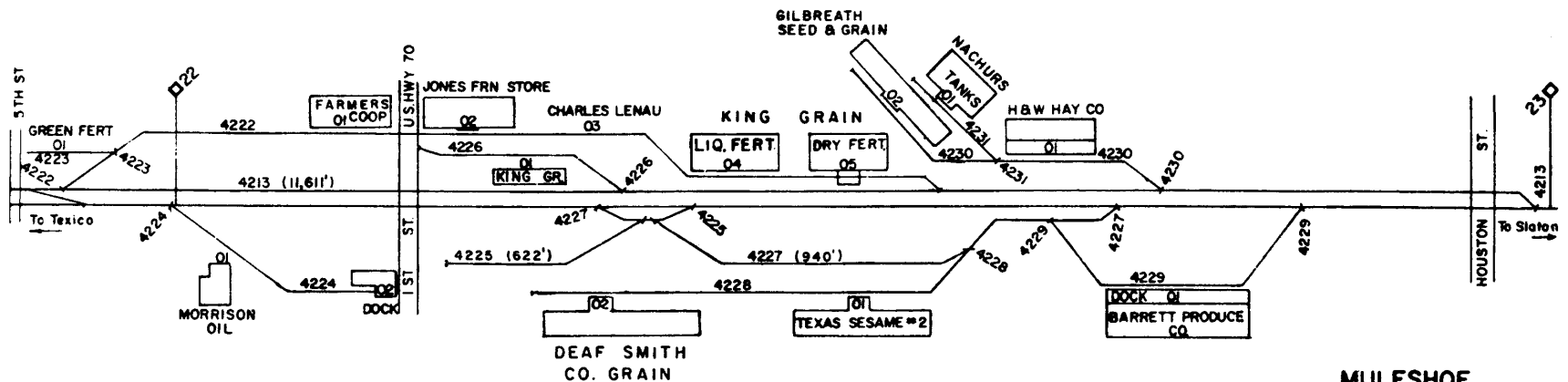
PAGE 12

SHEET 2 OF 4

ZONE 42 <MULESHOE, TX 15022> FOURTH DISTRICT

421300	MULESHOE SIDING (11611 FT)		
422200	MULESHOE CONE NO. 7 TRACK		
01	FARMERS COOP NO 2	O.H.SPOUT	
02	JONES FARM STORE	DOCK	
03	CHARLES LENAU	OPEN	
04	KING GRAIN CO (LIQ FERT)	PUMP	
05	KING GRAIN CO (DRY FERT) UT.PIT		
422300	MULESHOE FERTILIZER SPUR MP 22		
01	GREEN FERT CO	OPEN	
422400	MULESHOE WEST INDUSTRY TRACK		
01	MORRISON OIL CO	DOCK	
02	DOCK UNLDG	DOCK	
422500	HOUSE TEAM TRACK 1 (1132 FT)		
422600	MULESHOE KING GRAIN TRACK		
01	KING GRAIN CO	O.H.SPOUT	
422700	EAST TEAM TRACK 2 (940 FT)		
422800	MULESHOE EAST INDUSTRY TRACK		
01	TEX SESAME NO 2	O.H.SPOUT	
02	DEAF SMITH COUNTY GRN.O.H.SPOUT		
422900	BARRETT PRODUCE CO TRACK		
01	BARRETT PRODUCE CO	DOCK	
423000	MULESHOE OLD STOCK TRACK		
01	MULESHOE H & W HAY CO	DOOR	
02	GALBREATH SEED-GRAIN	O.H.SPOUT	
423100	MULESHOE NATURES PLANT FOOD TRK		
01	NACHURS PLANT FOOD (LIQS)	PUMP	

PAGE 13



MULESHOE

ZONE 42

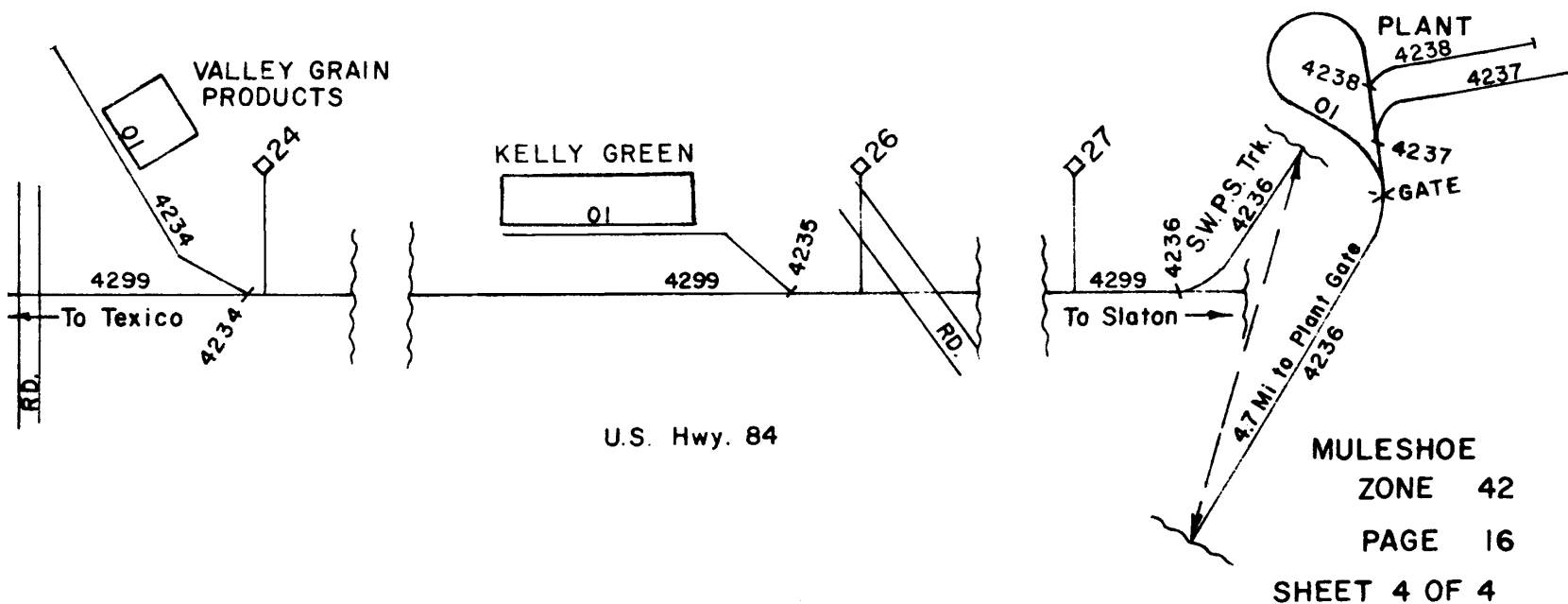
PAGE 14

SHEET 3 OF 4

ZONE 42 <MULESHOE, TX 15022> FOURTH DISTRICT

429900	MULESHOE MAIN TRACK	
423400	MULESHOE VALLEY GRAIN PRODS TRK MF 24	
01	MULESHOE VALLEY GRAIN PRODS	OH SPOUT
423500	MULESHOE KELLY-GREEN COM. INC.	
01	MULESHOE KELLY-GREEN COM., INC.	OH SPOUT
423600	MULESHOE SW PUBLIC SVC LEAD MF 27	
01	MULESHOE SW PUBLIC SVC	DUMP
423700	MULESHOE SW PUBLIC SVC TRACK	
01	MULESHOE SW PUBLIC SVC	OPEN
423800	MULESHOE SW PUBLIC SVC TRACK	
01	MULESHOE DEPAUW CONSTRUCTION CO	OH SPOUT

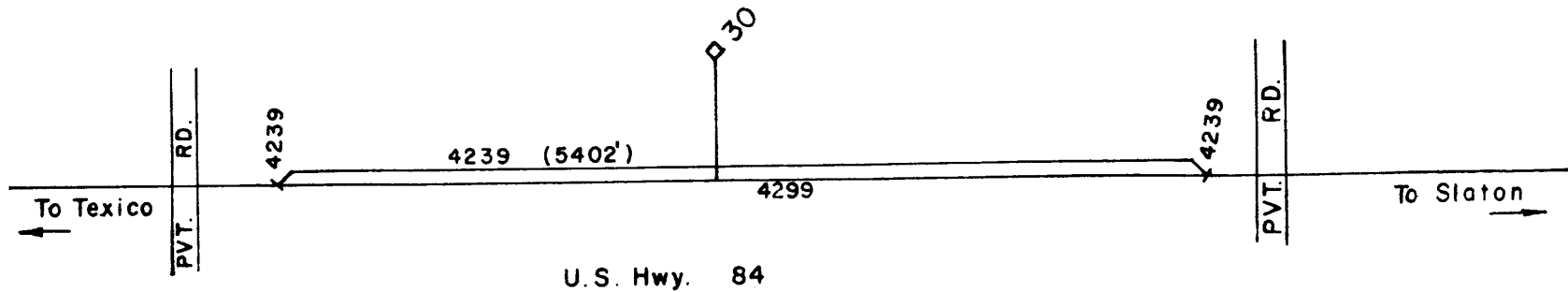
PAGE 15



ZONE 42 <MILL, TX 15030> FOURTH DISTRICT

429900 MILL MAIN TRACK  
423900 MILL SIDING MP 30 (5402 FT)

PAGE 17



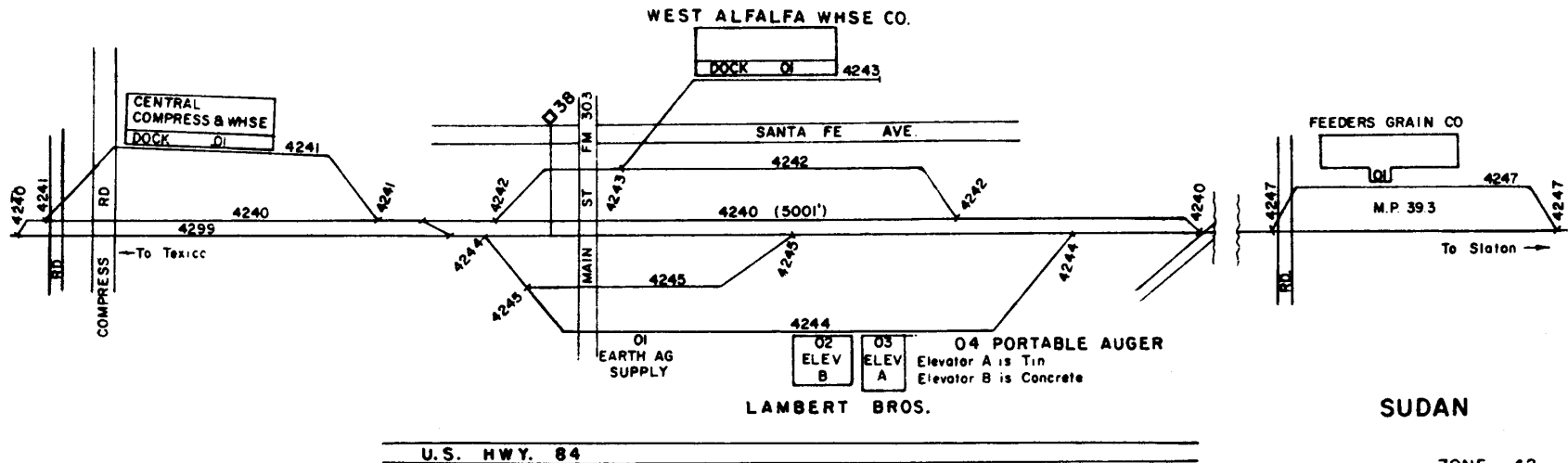
U.S. Hwy. 84

MILL  
ZONE 42  
PAGE 18

ZONE 42 <SUDAN, TX 15038> FOURTH DISTRICT

429900	SUDAN MAIN TRACK		
424000	SUDAN SIDING (5001 FT)		
424100	SUDAN CENTRAL COMPRESS TRACK NO. 7		
01	SUDAN CENTRAL COMPRESS WHSE	DOCK	(HOLDS 21 CARS)
424200	SUDAN TEAM TRACK NO. 5		
01	SUDAN TEAM TRACK UNLOADING	OPEN	
424300	SUDAN WEST ALFALFA WHSE TRACK NO. 6		
01	SUDAN WEST ALFALFA WHSE CO	DOCK	(HOLDS 10 CARS)
424400	SUDAN INDUSTRY TRACK NO. 3		
01	SUDAN EARTH AGRI SUPPLY	OPEN	(SPOT CAR AT WHITE LINE)
02	SUDAN LAMBERT BROS. ELEV 'B'	O.H. SPOUT	
03	SUDAN LAMBERT BROS. ELEV 'A'	O.H. SPOUT	
04	SUDAN LAMBERT BROS.	OPEN	(PORTABLE AUGER)
424500	SUDAN HOUSE TRACK NO. 4		
424700	SUDAN SUDAN LIVESTOCK TRACK MP 39.3		
01	SUDAN FEEDERS GRAIN CO	O.H. SPOUT	

PAGE 19



SUDAN

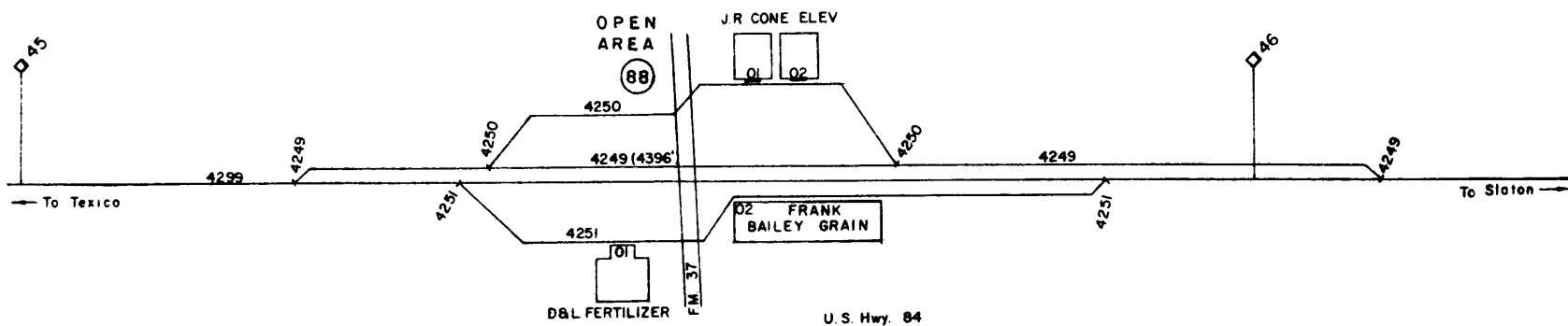
ZONE 42

PAGE 20

ZONE 42 <AMHERST, TX 15045> FOURTH DISTRICT

429900	AMHERST MAIN TRACK	
424900	AMHERST SIDING (4396 FT)	
425000	AMHERST INDUSTRY TRACK NO. 3	
88	AMHERST OPEN AREA PATRONS	OPEN AREA
01	AMHERST J.R.CONE ELEV (01)	O.H.SPOUT
02	AMHERST J.R.CONE ELEV (03)	O.H.SPOUT
425100	AMHERST HOUSE TRACK NO.2	
01	AMHERST D-L FERTILIZER (ELEV 04)	O.H.SPOUT
02	AMHERST FRANK BAILEY GRAIN	O.H.SPOUT

PAGE 21



AMHERST

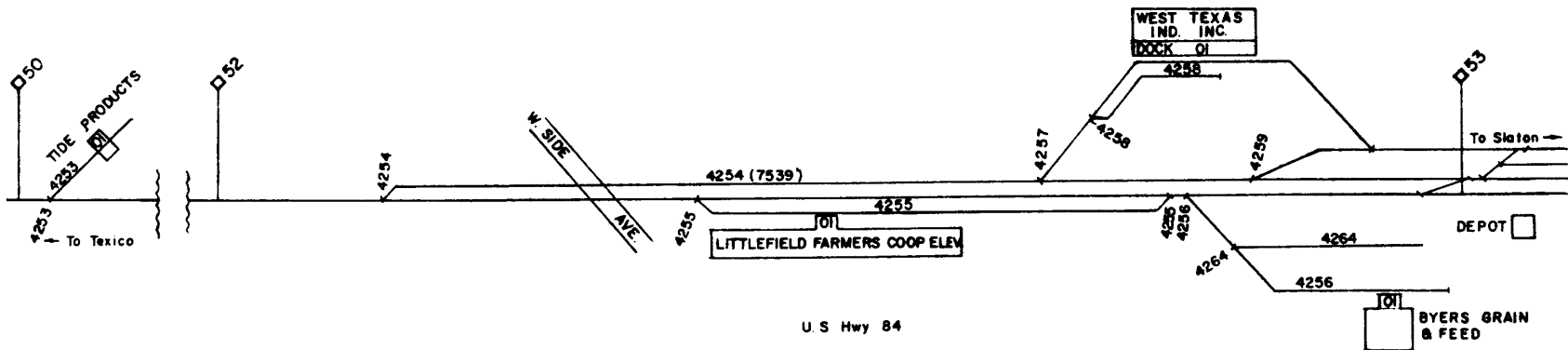
ZONE 42

PAGE 22

ZONE 42 <LITTLEFIELD, TX 15053> FOURTH DISTRICT

429900	LITTLEFIELD MAIN TRACK	
425300	LITTLEFIELD TIDE PRODUCTS MP 50 PLUS	
01	LITTLEFIELD TIDE PRODUCTS	U.T. AUGER
425400	LITTLEFIELD SIDING (7539 FT)	
425500	LITTLEFIELD TEAM TRACK	
01	LITTLEFIELD FARMERS COOP ELEV	O.H. SPOUT
425600	LITTLEFIELD WEST INDUSTRY TRACK	
01	LITTLEFIELD BYERS GRAIN & SEED	O.H. SPOUT
425700	LITTLEFIELD COMPRESS TRACK NO. 1	
01	LITTLEFIELD WEST TEX INDUSTRIES	DOCK (HOLDS 12 CARS)
425800	LITTLEFIELD COMPRESS TRACK NO. 2 (90 FT)	
425900	LITTLEFIELD NO.3 POCKET TRACK (2983 FT)	
426000	LITTLEFIELD NO.2 TRACK (2159 FT)	
426400	LITTLEFIELD BUNK CAR SPUR	

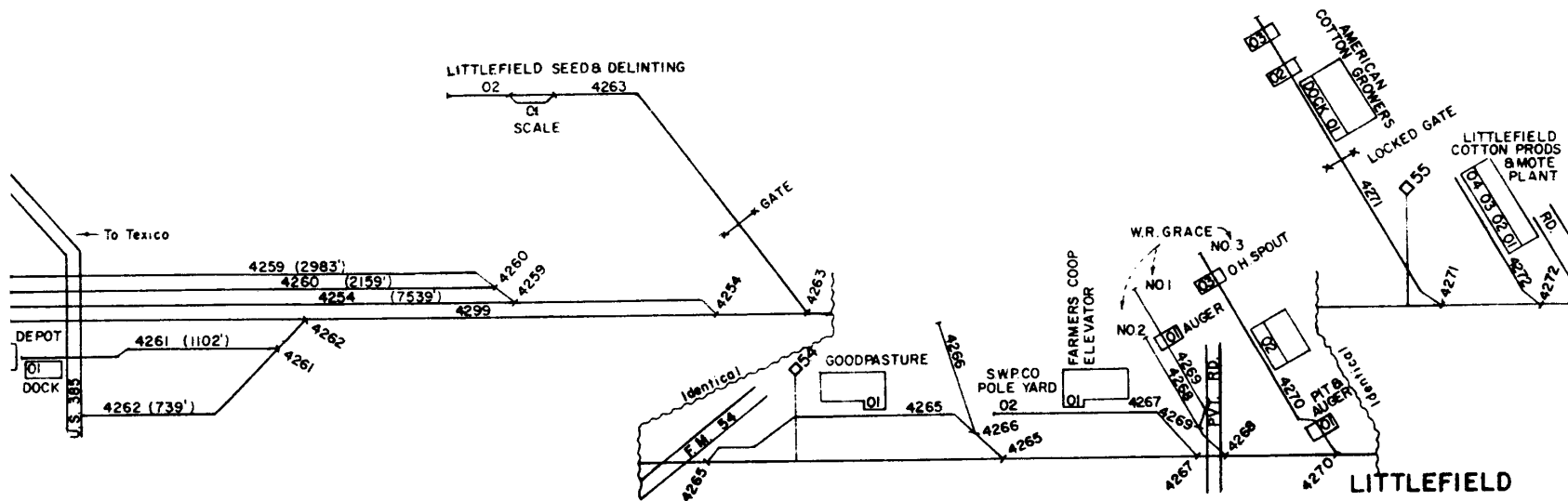
PAGE 23



ZONE 42 <LITTLEFIELD, TX 15053> FOURTH DISTRICT

429900	LITTLEFIELD MAIN TRACK		
425400	LITTLEFIELD SIDING (7539 FT)		
425900	LITTLEFIELD YD TRK 3 (2983 FT)		
426000	LITTLEFIELD YD TRK 2 (2159 FT)		
426100	LITTLEFIELD HSE TRACK (1102 FT)		
01	LITTLEFIELD DOCK UNLDG	DOCK	
426200	EAST INDUSTRY TRACK (739 FT)		
426300	LITTLEFIELD OIL MILL TRACK		
01	SUN BELT DELINTING	SCALE	
02	SUN BELT DELINTING	DOOR	
426500	LITTLEFIELD STOCK TRACK MP 54		
01	GOODPASTURE GRAIN	O.H.SPOUT	
426600	LITTLEFIELD GIN TRACK		
426700	FARMERS COOP ELEV TRACK		
01	FARMERS COOP ELEV	O.H.SPOUT	
02	SWPC POLE YARD	OPEN	
426800	W.R.GRACE NO.2 TRACK		
01	W.R.GRACE STORAGE	OPEN	
426900	W.R.GRACE NO.1 TRACK		
01	W.R.GRACE	AUGER	
427000	W.R.GRACE TRK 3		
01	W.R.GRACE	AUGER	
02	W.R.GRACE WAREHOUSE	DOCK	
03	W.R.GRACE LOADING	OH.SPOUT	
427100	AMER COTTON GROWERS TRK MP 55		
01	AMER COTTON GROWERS	DOCK	
02	AMER COTTON GROWERS (DYE) RISER		
03	AMER COTTON GROWERS (STRCH) RISER		
427200	LITTLEFIELD INDUSTRIAL SPUR		
01	LITFLD COTTON PRODS-MOTE	DOOR	
02	LITFLD COTTON PRODS-MOTE	DOOR	
03	LITFLD COTTON PRODS-MOTE	DOOR	
04	LITFLD COTTON PRODS-MOTE	DOOR	

PAGE 25



LITTLEFIELD

ZONE 42

PAGE 26

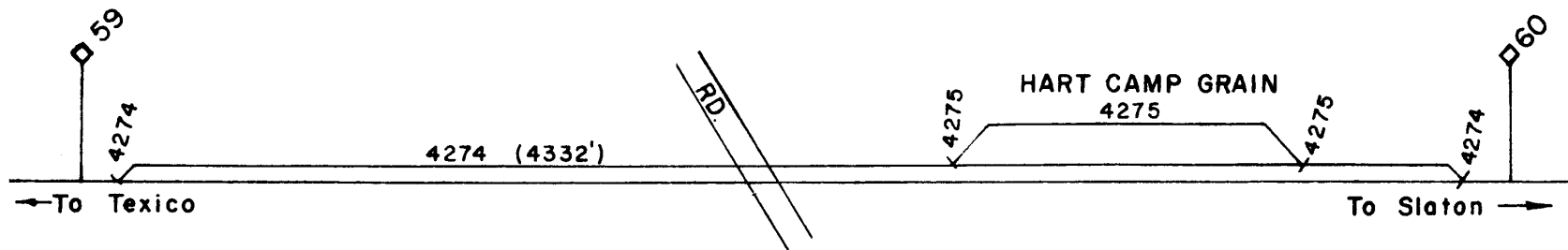
SHEET 2 OF 2



ZONE 42 <BAINER, TX 15059> FOURTH DISTRICT

429900 BAINER MAIN TRACK  
427400 BAINER SIDING MP 59 (4332 FT)  
427500 BAINER TRACK NO. 2  
01 BAINER HART CAMP GRAIN CO OH SPOUT (VACANT AREA)

PAGE 27



U. S. Hwy 84

BAINER

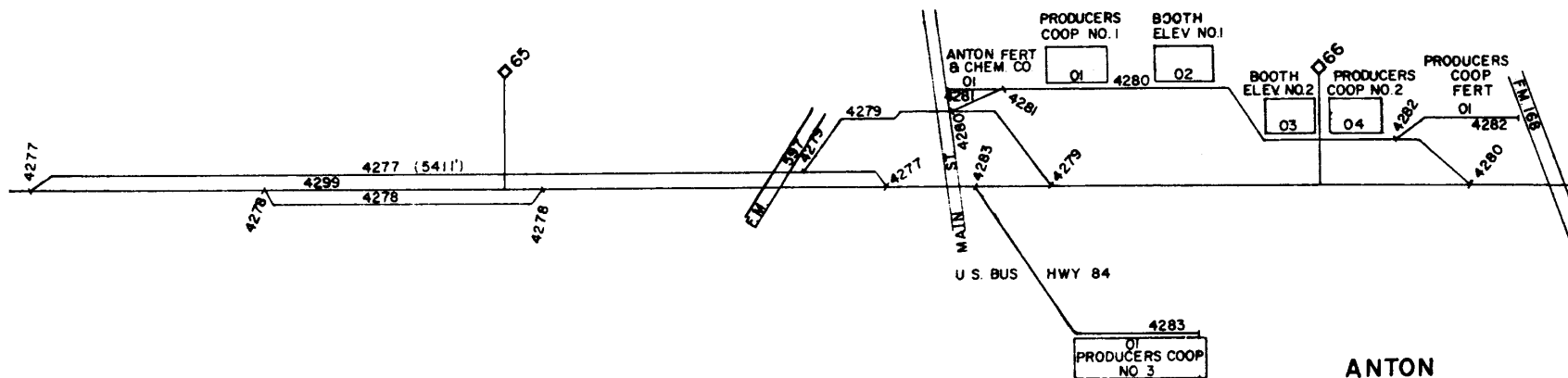
ZONE 42

PAGE 28

ZONE 42 (ANTON, TX 15064) FOURTH DISTRICT

429900	ANTON MAIN TRACK	
427700	ANTON SIDING (5411 FT)	
427800	ANTON BRENT TRACK NO. 7 MP 65	
427500	ANTON HOUSE TRACK (1090 FT)	
428000	ANTON TRACK NO.3 INDUSTRY TRACK	
01	ANTON PRODUCERS COOP NO.1	O.H.SPOUT
02	ANTON BOOTH ELEVATOR NO.1	O.H.SPOUT
03	ANTON BOOTH ELEVATOR NO.2	O.H.SPOUT
04	ANTON PRODUCERS COOP NO.2	O.H.SPOUT
428100	ANTON SPUR NO. 4 TRACK	
01	ANTON ANTON FERT & CHEM CO	OPEN
428200	ANTON SPUR NO. 5 TRACK	
01	ANTON PRODUCERS COOP FERTZ	OPEN
428300	ANTON FARMERS SPUR NO. 6	
01	ANTON PRODUCERS COOP NO.3	O.H.SPOUT

PAGE 29



ANTON

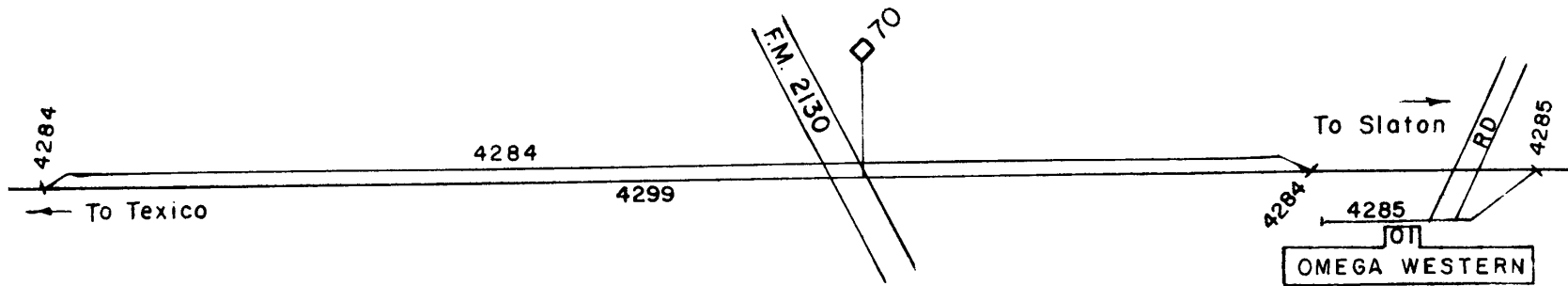
ZONE 42

PAGE 30

ZONE 42 <ROUNDUP.TX 15069> FOURTH DISTRICT

429900 ROUNDUP MAIN TRACK  
428400 ROUNDUP STORAGE TRACK (4220 FT)  
428500 ROUNDUP NO. 2 TRACK  
01 ROUNDUP OMEGA WESTERN O.H. SPOUT

PAGE 31



ROUNDUP

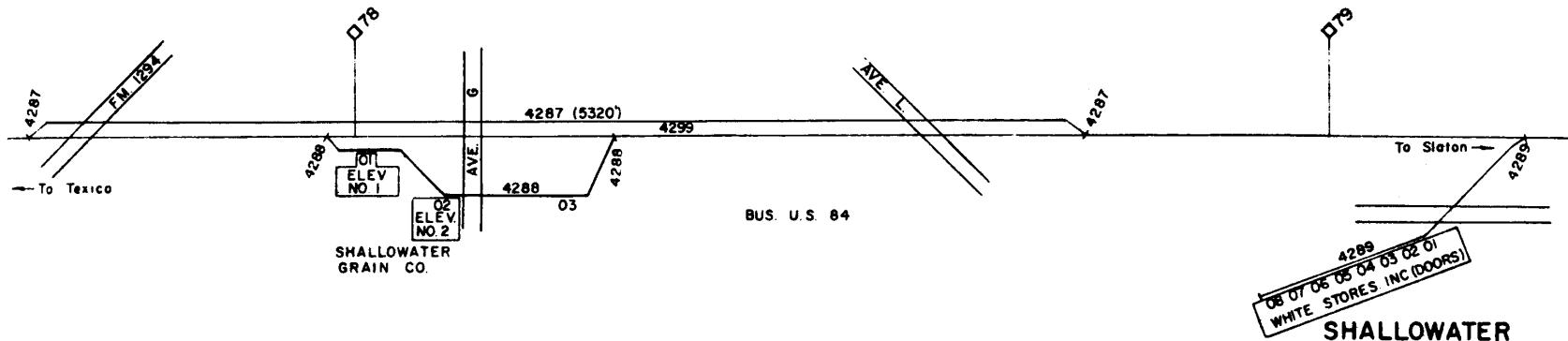
ZONE 42

PAGE 32

ZONE 42 <SHALLOWATER, TX 15078> FOURTH DISTRICT

429900	SHALLOWATER MAIN TRACK	
428700	SHALLOWATER SIDING (5320 FT)	
428800	SHALLOWATER HOUSE NO. 2 TRACK	
01	SHALLOWATER ELEVATOR NO.1	O. H. SPOUT
02	SHALLOWATER ELEVATOR NO.2	O. H. SPOUT
03	SHALLOWATER G. E. LONG	O. H. SPOUT
428900	SHALLOWATER WHITE STORES TRACK NO.3 MP 79	
428901	SHALLOWATER WHITE STORES	DOOR (TIRES-OIL)
428902	SHALLOWATER WHITE STORES	DOOR (TIRES-OIL)
428903	SHALLOWATER WHITE STORES	DOOR (OIL-ANTIFREEZE)
428904	SHALLOWATER WHITE STORES	DOOR (FURN-APPLIANCES)
428905	SHALLOWATER WHITE STORES	DOOR (FURN-APPLIANCES)
428906	SHALLOWATER WHITE STORES	DOOR (FURNITURE)
428907	SHALLOWATER WHITE STORES	DOOR (FURNITURE)
428908	SHALLOWATER WHITE STORES	DOOR (FURNITURE)

PAGE 33



SHALLOWATER

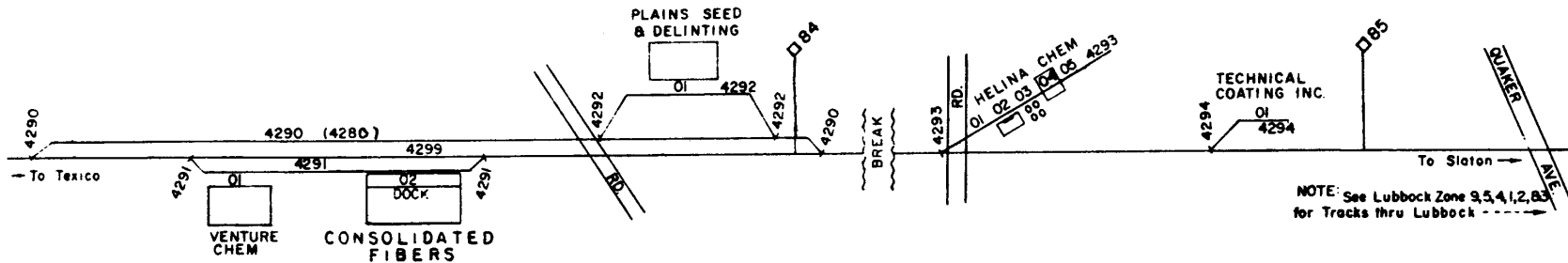
ZONE 42

PAGE 34

ZONE 42 <BROADVIEW, TX 15083> FOURTH DISTRICT

429900	BROADVIEW MAIN TRACK	
429000	BROADVIEW SIDING (4280 FT)	
429100	BROADVIEW VENTURE CHEM TRACK (25 CARS CAPACITY)	
01	BROADVIEW VENTURE CHEM CO	OPEN AREA
02	BROADVIEW CONSOLIDATED FIBERS	DOCK
429200	BROADVIEW PLAINS SEED TRACK (10 CARS CAPACITY)	
01	BROADVIEW PLAINS SEED-DELINTING	O.H.SPOUT
429300	BROADVIEW HELINA CHEM TRACK	
01	BROADVIEW HELINA CHEM CO	OPEN AREA
02	BROADVIEW HELINA CHEM CO	DOCK
03	BROADVIEW HELINA CHEM CO	TANK PIPES
04	BROADVIEW HELINA CHEM CO	U.T.PIT
429400	BROADVIEW T.C.I. TRACK	
01	BROADVIEW TECHNICAL COATING CO	OPEN AREA

PAGE 35



BROADVIEW

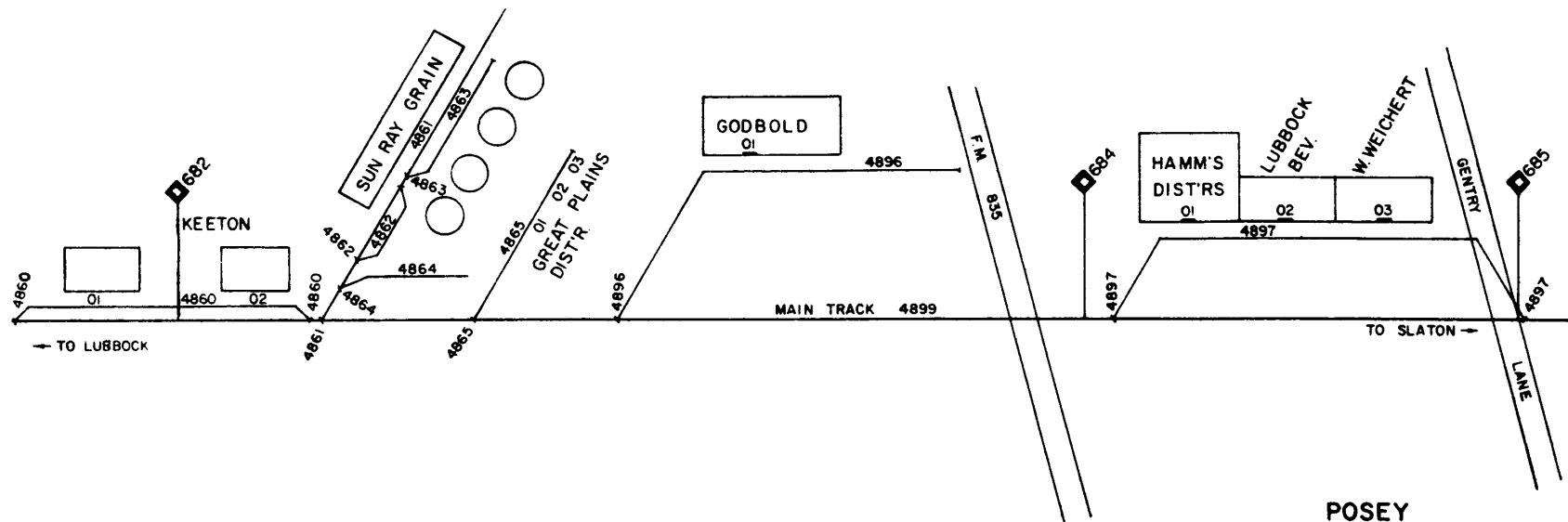
ZONE 42

PAGE 36

ZONE 48 <POSEY, TX 16614> FOURTH DISTRICT

489900	POSEY MAIN TRACK	
486000	KEETON SPUR (MP 681.7)	
486100	SUNRAY GRAIN CO SPUR (MP 682.2)	
01	SUNRAY GRAIN CO	OPEN
486200	SUNRAY GRAIN CO SPUR (MP 682.2)	
01	SUNRAY GRAIN CO	SCALES
486300	SUNRAY GRAIN CO SPUR (MP 682.2)	
01	SUNRAY GRAIN CO	OPEN
486400	SUNRAY GRAIN CO SPUR (MP 682.2)	
01	SUNRAY GRAIN CO	STORAGE
486500	GREAT PLAINS DISTRIBUTORS SPUR (MP 682.4)	
01	GREAT PLAINS DISTRIBUTORS	DOOR
02	GREAT PLAINS DISTRIBUTORS	DOOR
03	GREAT PLAINS DISTRIBUTORS	OPEN
489600	POSEY GODBOLD INDUSTRY TRACK (MP 683.5)	
01	POSEY GODBOLD CO	DOOR
489700	POSEY INDUSTRY TRACK (MP 684.8)	
01	POSEY HAMMS DISTRIDUTING CO	DOOR
02	POSEY LUBBOCK BEVERAGE CO	DOOR
03	POSEY W.WEICHERT CO	DOOR

PAGE 37



POSEY  
ZONE 48